

EXHIBIT "A"

Sale No. 341-17-68

East Dean

Portions of Section 16

T22S, R11W, W.M.

Douglas County, Oregon

Regulated Use Area CS-1

100% BOF

Approximately 19 Net

Harvest Acres



1:12,000 1 inch = 1,000 feet

Timber Sale Boundary

Reforestation Area

Roads

Existing Road
STATE Maintained

Existing Road
Purchaser Maintained

Project Points

Landing

Road Point

Waste Area

Streams

Type F Stream

Perennial Type N
Stream

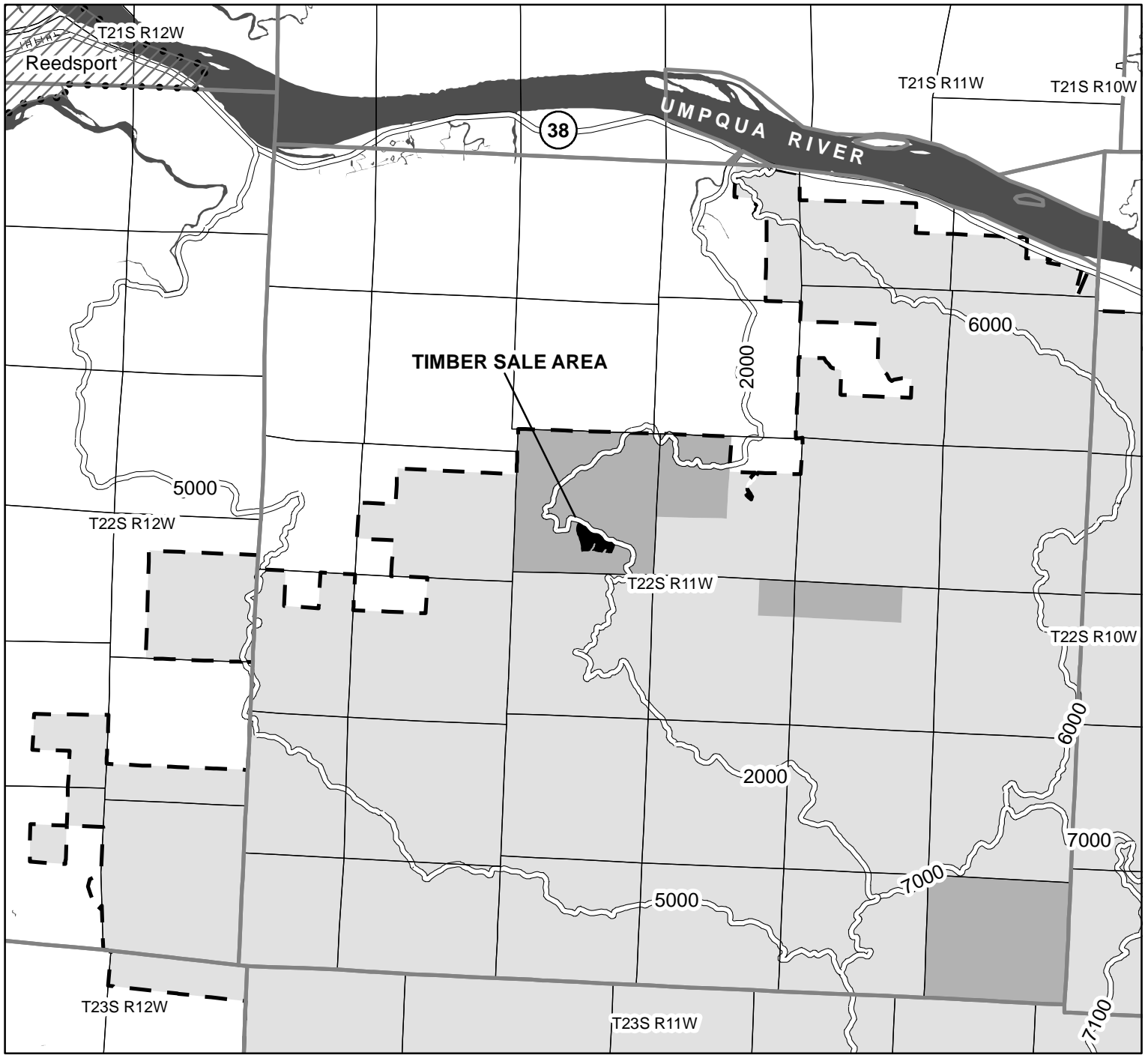
Seasonal Type N
Stream

Unclassified

Streambuffers /
Green Tree Retention Areas

Individual GreenTree Retention

The information shown on Exhibit "A" map(s) are approximate locations. Exact locations of features represented by map symbols will be determined on site and shall depend upon the conditions that exist on site. Activities shall be conducted based upon features determined on site rather than features shown on maps.









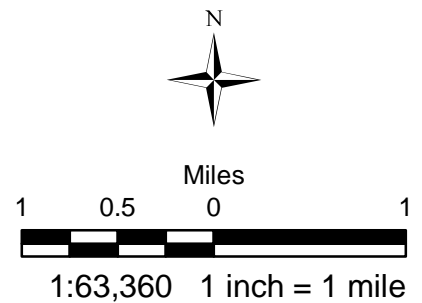
-  Timber Sale Area
-  STATE Forest Boundary
-  STATE CSL
-  STATE BOF
-  Mainline Roads
-  City Limits

EXHIBIT "A"
VICINITY MAP
Sale No. 341-17-68
East Dean
 Portions of Section 16
 T22S, R11W, W.M.
 Douglas County, Oregon
 Regulated Use Area CS-1
 100% BOF



The information shown on Exhibit "A" map(s) are approximate locations. Exact locations of features represented by map symbols will be determined on site and shall depend upon the conditions that exist on site. Activities shall be conducted based upon features determined on site rather than features shown on maps.