

- Legend**
- Boundaries**
- Timber Sale Boundary
  - + - Area Boundary (Posted)
  - - - State Forest Property Boundary
  - . - Right of Way (Posted)
- Roads**
- = = = Unsurfaced Road
  - — — Surfaced Road
  - ▬▬▬ Paved Road
  - — — New Construction
- Streams**
- — · Type F Stream
  - — · Type N Stream
  - — — Posted Stream Buffer
  - ▬▬▬ Stream Buffer
  - ▬▬▬ Reforestation Area
  - + Project Point
  - ◊ Land Survey Monument
  - ▬▬▬ Green Tree Retention Area

## EXHIBIT "A"

OF TIMBER SALE CONTRACT NO. 341-17-061  
GOAT SHOT  
PORTIONS OF SECTION 26, T11S, R8W, W.M.,  
LINCOLN COUNTY, OREGON

This product is for informational use and may not have been prepared for or be suitable for legal, engineering or survey purposes. Users of this information should review or consult the primary data and information sources to ascertain the usability of this information.

Scale

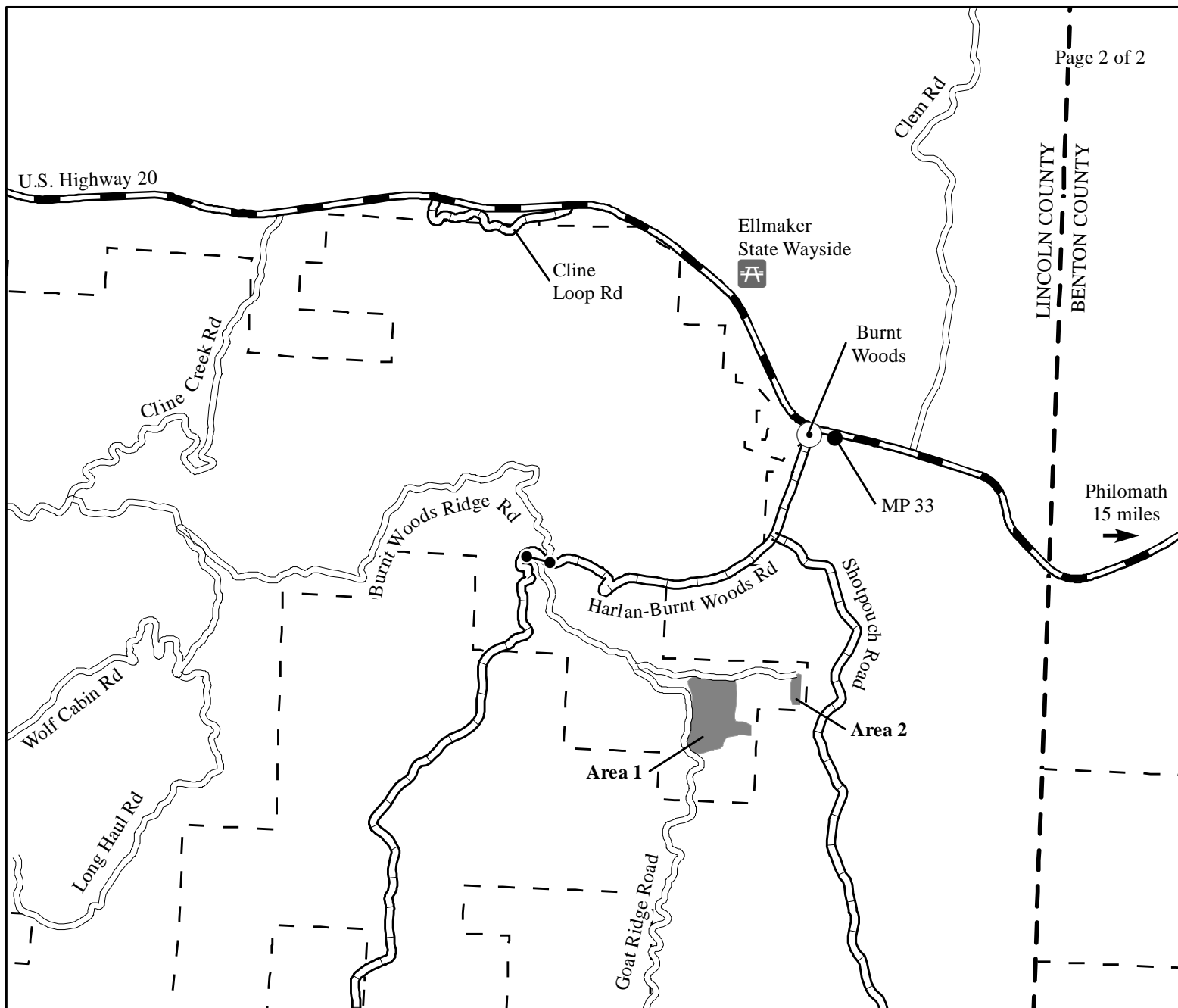
1:12,000



| AREA         | GROSS ACRES | NET ACRES |
|--------------|-------------|-----------|
| 1 (MC)       | 62          | 50        |
| 2 (MC)       | 9           | 7         |
| <b>TOTAL</b> | <b>71</b>   | <b>57</b> |











Created By: Blake McKinley  
blake.mckinley@oregon.gov  
Date: 03/20/2017



## EXHIBIT "A"

VICINITY MAP  
OF TIMBER SALE CONTRACT NO. 341-17-061  
GOAT SHOT  
LINCOLN COUNTY, OREGON

### Legend

-  Timber Sale Area
-  State Forest Property Boundary
-  Countyline
- Roads**
  -  Highway
  -  County Road
  -  Surfaced Road
  -  Towns
  -  Gates

This product is for informational use and may not have been prepared for or be suitable for legal, engineering or survey purposes. Users of this information should review or consult the primary data and information sources to ascertain the usability of this information.

Scale  
1:48,000



Created By: Blake McKinley  
bmckinley@odf.state.or.us  
Date: 03/08/2017