

## EXHIBIT A

FOR TIMBER SALE CONTRACT # 341-17-38  
SHINING C  
PORTIONS OF SECTIONS 16 & 17, T1N, R6W, W.M.  
TILLAMOOK COUNTY, OREGON

### Legend

- ..... Timber Sale Boundary
- Roads
- - - New Road Construction
- == Posted Right of Way Boundary
- //// Recreation Trail
- Type F Stream
- Type N Stream
- Stream Buffer
- ==== Posted Stream Buffer Boundary
- /// Reforested Area
- Section Line

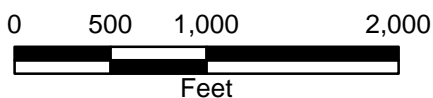
Forest Grove District GIS  
June, 2016

This product is for informational use and may not be  
suitable for legal, engineering, or surveying purposes.



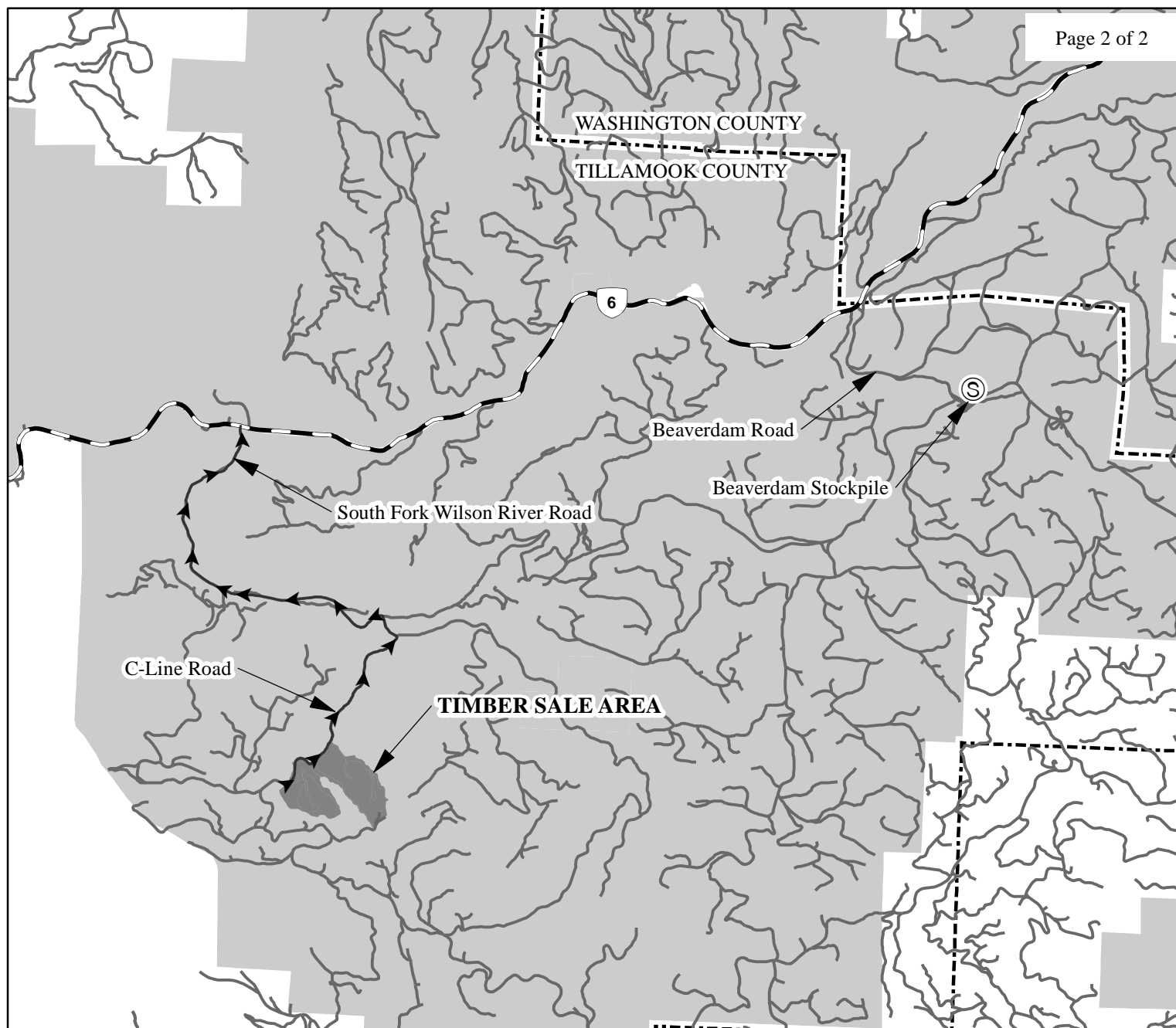
1 : 12,000

1 inch = 1,000 feet



### APPROXIMATE NET ACRES






AREA 1	44 MC
AREA 2	67 MC
<b>TOTAL</b>	<b>111 MC</b>



## EXHIBIT A

VICINITY MAP  
FOR TIMBER SALE CONTRACT # 341-17-38  
SHINING C  
PORTIONS OF SECTIONS 16 & 17, T1N, R6W, W.M.  
TILLAMOOK COUNTY, OREGON

### Legend

-  Timber Sale Area
-  Haul Route
-  Highways
-  Roads
-  ODF Ownership

Forest Grove District GIS  
June, 2016

This product is for informational use and may not be  
suitable for legal, engineering, or surveying purposes.



1:63,360

1 in = 1 mile

