

Legend

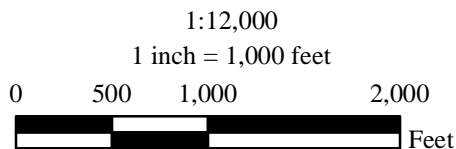
- Timber Sale Boundary
- Roads
- - - New Road Construction
- ≡≡≡ Posted R/W Boundary
- Type F Stream
- Type N Stream
- Stream Buffer
- ▨ Posted Stream Buffer Boundary
- ┌ ─ ─ ─ ┐ ODF Property Boundary
- Section Line
- Ⓜ Waste Area
- ✂ Blockage

EXHIBIT A

FOR TIMBER SALE CONTRACT # 341-17-37
 GALE'S BACK POCKET
 PORTIONS OF SECTIONS 33 & 34, T2N, R5W, W.M.
 WASHINGTON COUNTY, OREGON

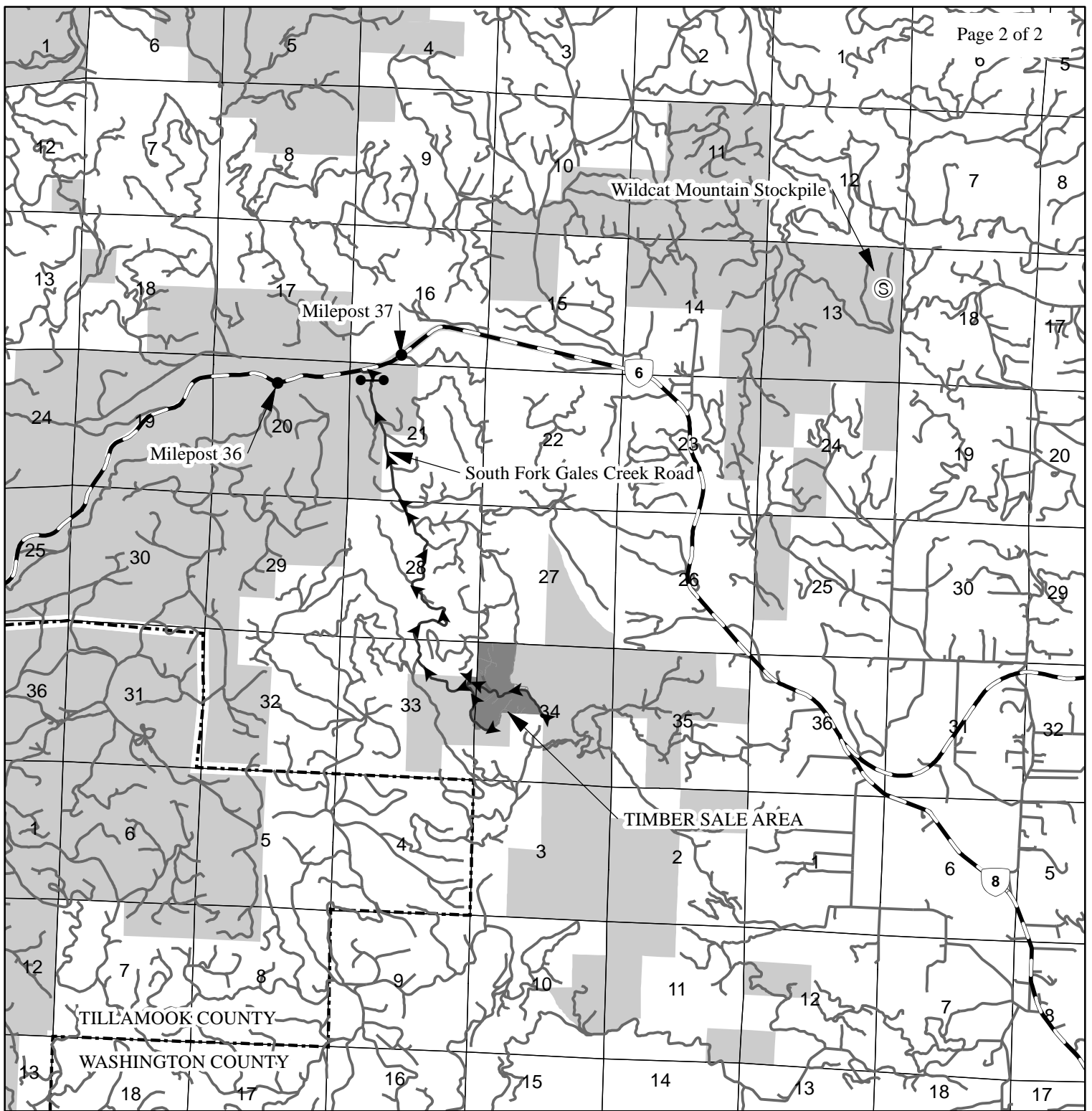
Forest Grove District GIS
 April, 2016

This product is for informational use and may not be
 suitable for legal, engineering, or surveying purposes.



APPROXIMATE NET ACRES

Area 1	113 (MC)
Area 2	1 (R/W)
TOTAL	114



Legend








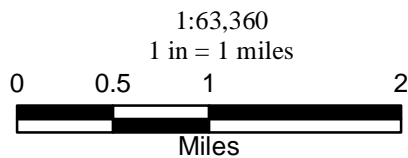
-  Timber Sale Area
-  Rock Stockpile
-  Highways
-  Roads
-  Section Line
-  Counties
-  ODF Ownership

EXHIBIT A

VICINITY MAP
 FOR TIMBER SALE CONTRACT # 341-17-37
 GALE'S BACK POCKET
 PORTIONS OF SECTIONS 33 & 34, T2N, R5W, W.M.
 WASHINGTON COUNTY, OREGON



Forest Grove District GIS
 April, 2016

This product is for informational use and may not be suitable for legal, engineering, or surveying purposes.