

# **LEGEND**

- • • Timber Sale Boundary
- Type F Stream
- Type N Stream
- ▤ Posted Stream Buffer Boundary
- ▨ Stream Buffer
- Surfaced Road
- ▭ Sections
- Ⓜ Helispot

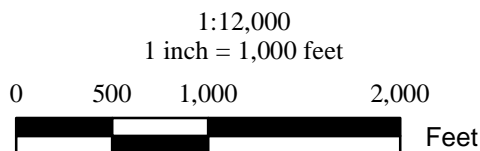
## **EXHIBIT A** FOR TIMBER SALE CONTRACT # 341-17-30 MY MULLIGAN PORTIONS OF SECTIONS 20 & 21, T3N, R5W WASHINGTON COUNTY, OREGON.

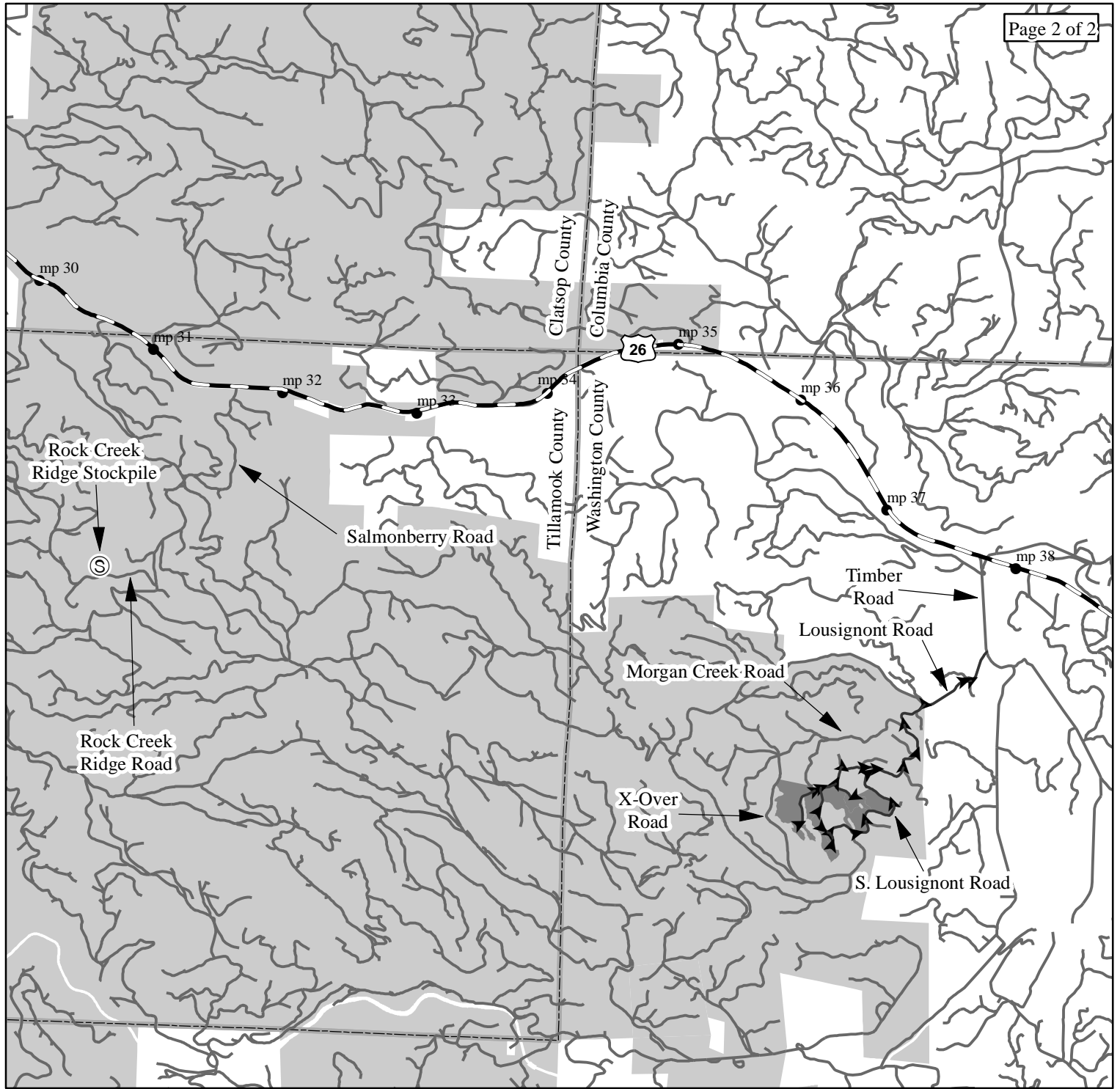
Forest Grove District GIS  
 March, 2017

This product is for informational use and may not be  
 suitable for legal, engineering, or surveying purposes.










APPROXIMATE NET ACRES = 119





**LEGEND**

-  Timber Sale Area
-  Highway
-  Roads
-  Haul Route
-  Highway Mileposts
-  Counties
-  ODF Ownership

**EXHIBIT A**  
VICINITY MAP  
FOR TIMBER SALE CONTRACT # 341-17-30  
MY MULLIGAN  
PORTIONS OF SECTIONS 20 & 21, T3N, R5W  
WASHINGTON COUNTY, OREGON.

Forest Grove District GIS  
March, 2017  
This product is for informational use and may not be  
suitable for legal, engineering, or surveying purposes.

