

## EXHIBIT A

FOR TIMBER SALE CONTRACT # 341-17-27  
SALMONBERRY BENDS  
PORTIONS OF SECTIONS 19, & 20, T3N, R6W  
TILLAMOOK COUNTY, OREGON.

Forest Grove District GIS  
October, 2016

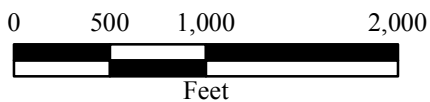
This product is for informational use and may not be  
suitable for legal, engineering, or surveying purposes.



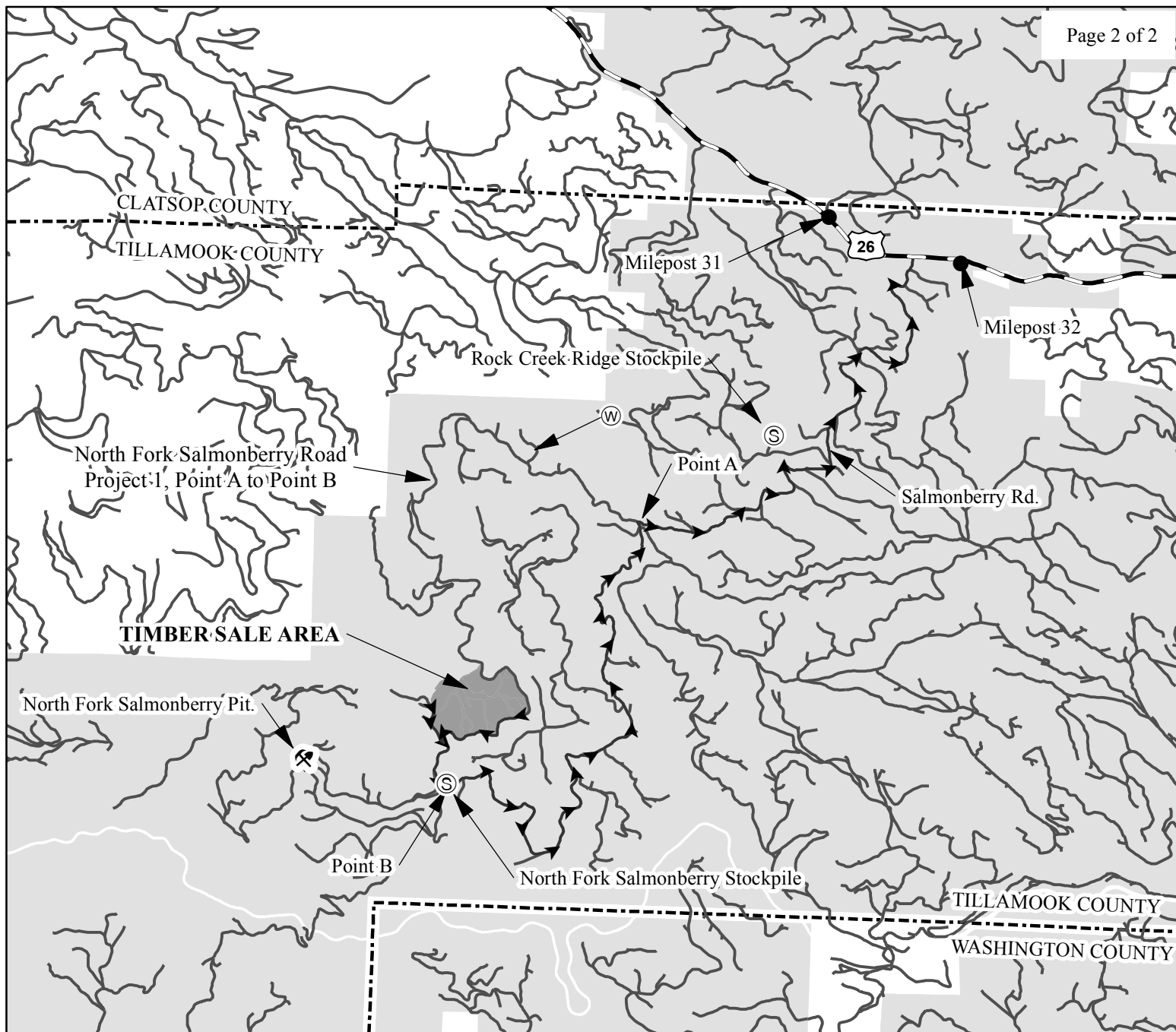
### Legend

- ..... Timber Sale Boundary
- Roads
- Streams
- Stream Buffer Boundary
- Stream Buffer
- Section Lines
- Ⓜ Waste Area
- Ⓢ Rock Stockpile











1:12,000  
1 inch = 1,000 feet



APPROXIMATE NET ACRES = 117



### Legend

-  Timber Sale Area
-  Haul Route
-  Roads
-  Highway
-  Highway Mileposts
-  County Line
-  ODF Ownership
-  Waste Area
-  Rock Stockpile
-  Rockpit

### EXHIBIT A

VICINITY MAP  
FOR TIMBER SALE CONTRACT # 341-17-27  
SALMONBERRY BENDS  
PORTIONS OF SECTIONS 19, & 20, T3N, R6W  
TILLAMOOK COUNTY, OREGON.

1:63,360

1 in = 1 miles



Forest Grove District GIS  
September, 2016

This product is for informational use and may not be suitable for legal, engineering, or surveying purposes.