

Legend

- Timber Sale Boundary
- Area Boundary
- Roads
- ||||| Area 2
- Type F Stream
- Type N Stream
- Stream Buffer
- ODF Ownership Boundary
- Sections

EXHIBIT A

FOR TIMBER SALE CONTRACT # 341-17-26
VOLTAIRES FLAIR
PORTIONS OF SECTIONS 23, 24, 25 & 26, T3N, R6W, W.M.
TILLAMOOK COUNTY, OREGON AND
PORTIONS OF SECTION 30, T3N, R5W, W.M.
WASHINGTON COUNTY, OREGON.

1:12,000

1 inch = 1,000 feet

0 500 1,000 2,000

Feet

Forest Grove District GIS

September, 2016

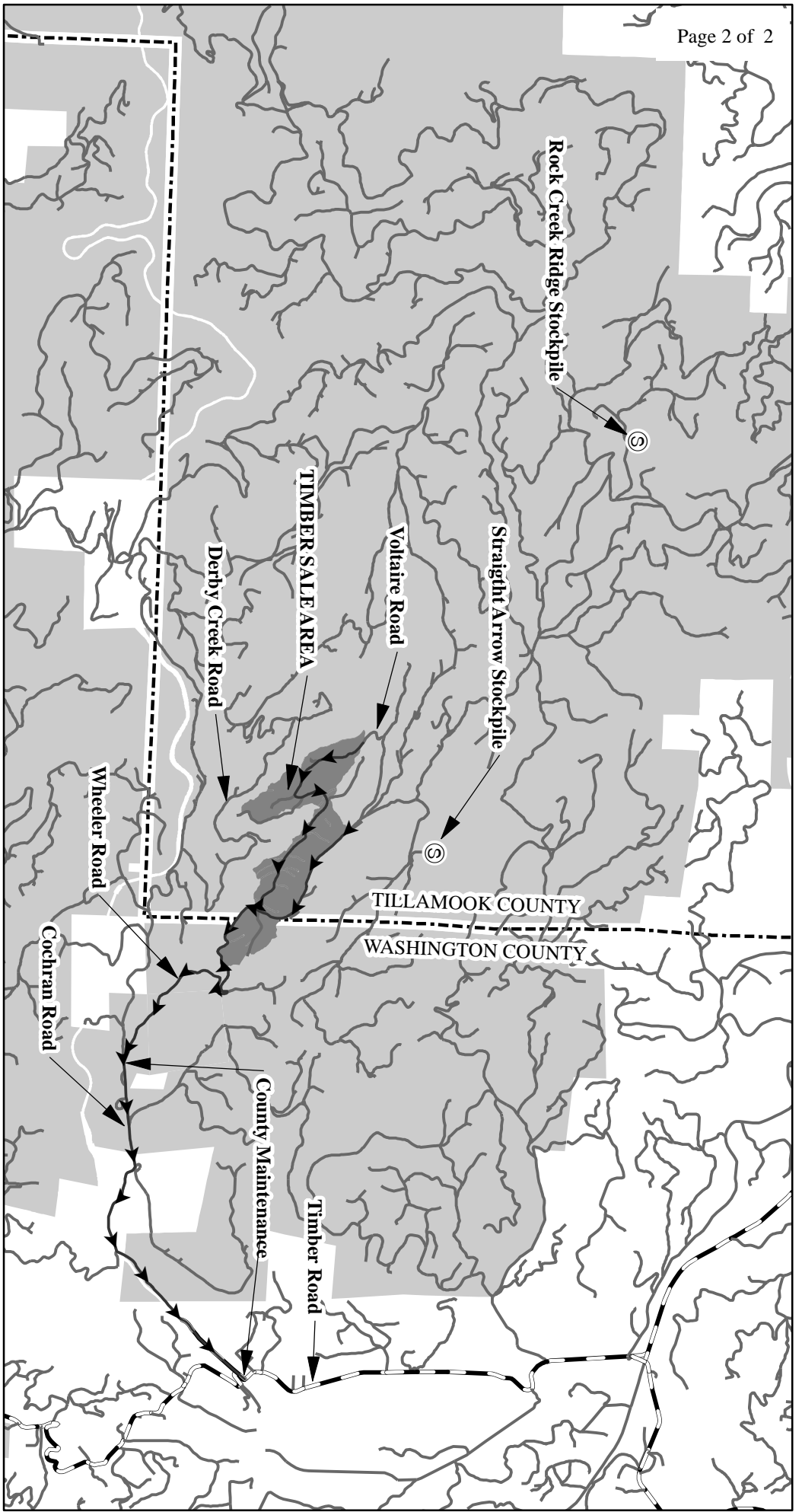
This product is for informational use and may not be
suitable for legal, engineering, or surveying purposes.

APPROXIMATE NET ACRES

AREA 1	276 (PC-M)
AREA 2	38 (PC-GR)

TOTAL 314





Legend








-  Timber Sale Area
-  Haul Route
-  Paved Road
-  Surfaced Road
-  ODF Ownership
-  County Line
-  Rock Stockpile

EXHIBIT A

VICINITY MAP
FOR TIMBER SALE CONTRACT # 341-17-26
VOLTAIRES FLAIR
PORTIONS OF SECTIONS 23, 24, 25 & 26, T3N, R6W,
TILLAMOOK COUNTY, OREGON AND
PORTIONS OF SECTION 30, T3N, R5W, W.M.,
WASHINGTON COUNTY, OREGON.

