

EXHIBIT A

FOR TIMBER SALE CONTRACT # 341-17-23
JOSEY GALES
PORTIONS OF SECTION 33, T2N, R5W, W.M.
WASHINGTON COUNTY, OREGON.

Forest Grove District GIS
November, 2016

This product is for informational use and may not be
suitable for legal, engineering, or surveying purposes.

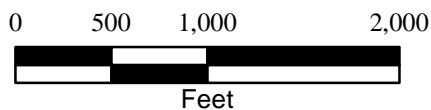


Legend

- • • Timber Sale Boundary
- Surfaced Road
- - - Unsurfaced Road
- - - New Road Construction
- - - Posted R/W Boundary
- Type F Stream
- Type N Stream
- Posted Stream Buffer Boundary
- Stream Buffer
- Sections
- ODF Ownership Boundary
- ⊙ Waste Area
- ⊙ Helispot
- ⊗ Snag Creation Area
- ✕ Road Blockage

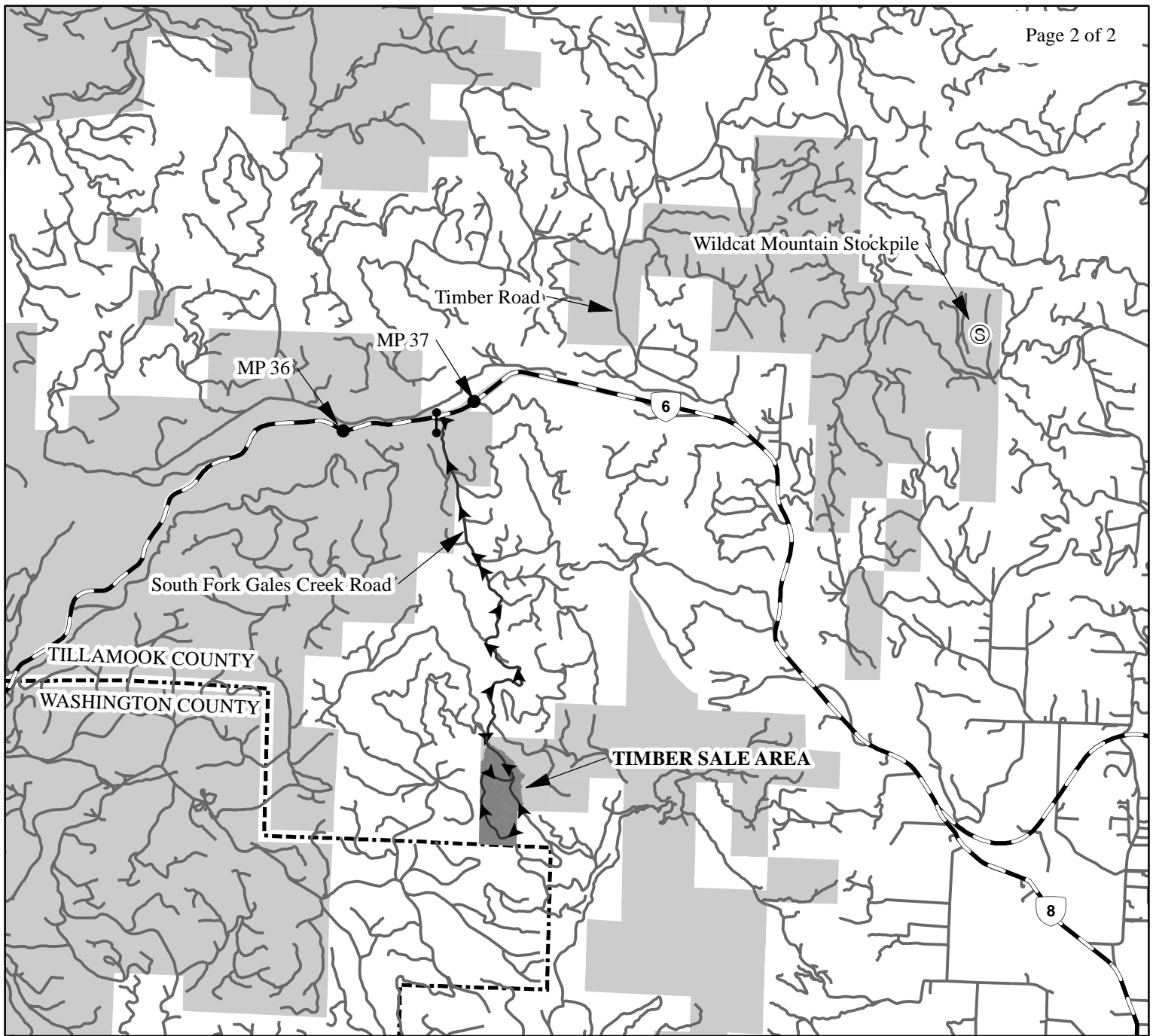
1:12,000

1 inch = 1,000 feet



APPROXIMATE NET ACRES

AREA 1	101 (MC)
AREA 2	>1 (R/W)
TOTAL	101



Legend










-  Timber Sale Area
-  Highway
-  Roads
-  Haul Route
-  Stockpile
-  Highway Mileposts
-  ODF Ownership
-  County Line
-  Gate

EXHIBIT A

VICINITY MAP
FOR TIMBER SALE CONTRACT # 341-17-23
JOSEY GALES
PORTIONS OF SECTION 33, T2N, R5W, W.M.
WASHINGTON COUNTY, OREGON.

Forest Grove District GIS
November, 2016

This product is for informational use and may not be
suitable for legal, engineering, or surveying purposes.

1:63,360

1 in = 1 mile

