

EXHIBIT A

FOR TIMBER SALE CONTRACT # 341-17-22
BESIDE EASTSIDE
PORTIONS OF SECTIONS 17 & 18, T4N, R5W
COLUMBIA COUNTY, OREGON.

LEGEND

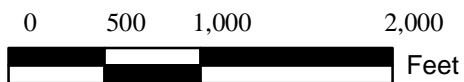
- Timber Sale Boundary
- Roads
- - - Non Project Road Construction
- - - Posted R/W Boundary
- Type F Stream
- Type N Stream
- Stream Buffer
- ODF Ownership Boundary
- Sections
- Ⓢ Rock Stockpile

Forest Grove District GIS
June, 2016

This product is for informational use and may not be
suitable for legal, engineering, or surveying purposes.



1:12,000
1 inch = 1,000 feet



APPROXIMATE NET ACRES

AREA 1	106 (PCM)
AREA 2	1 (R/W)
TOTAL	107

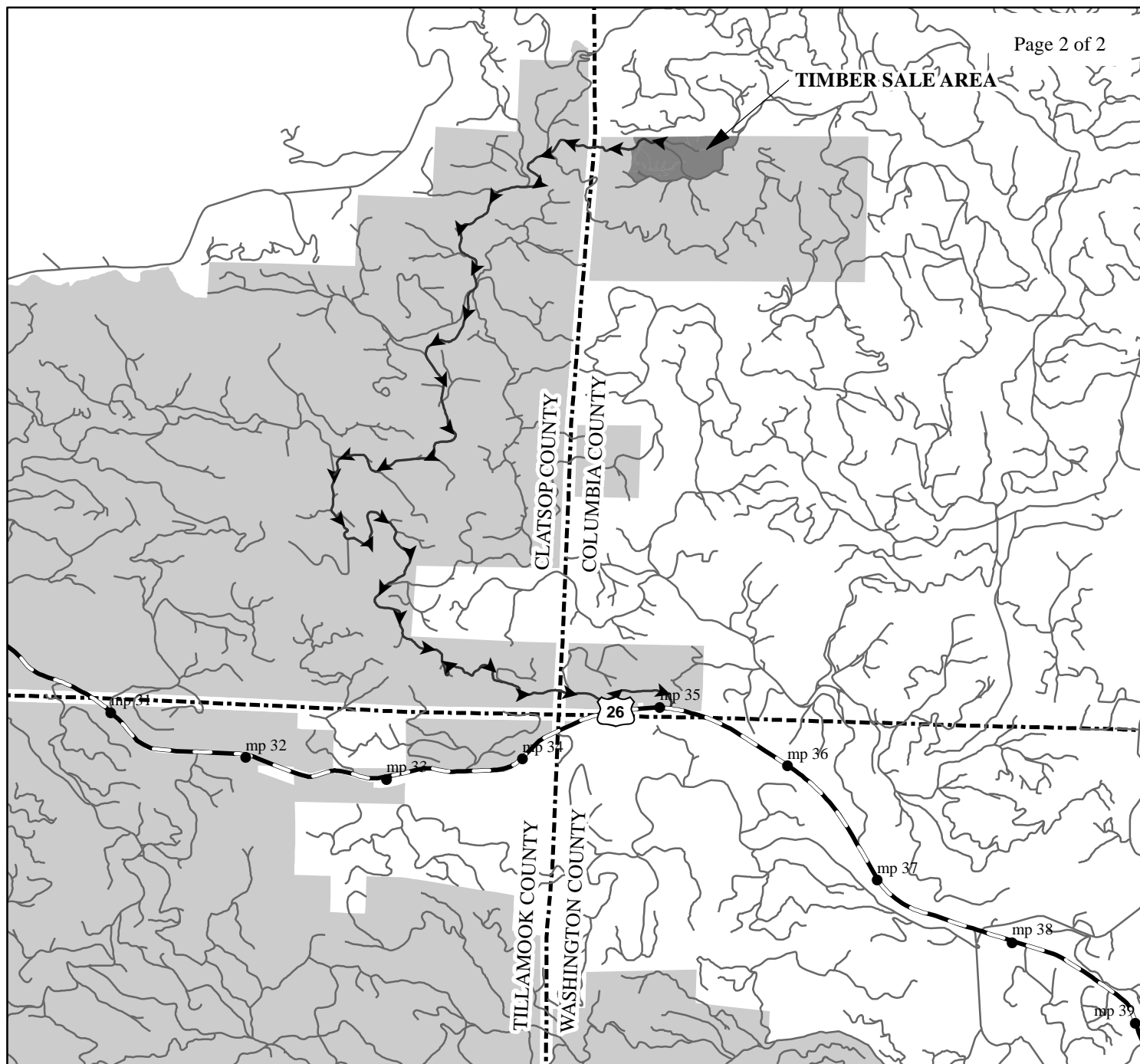









EXHIBIT A

VICINITY MAP
FOR TIMBER SALE CONTRACT # 341-17-22
BESIDE EASTSIDE
PORTIONS OF SECTIONS 17 & 18, T4N, R5W
COLUMBIA COUNTY, OREGON.

Forest Grove District GIS
June, 2016

This product is for informational use and may not be
suitable for legal, engineering, or surveying purposes.

Legend

-  Timber Sale Area
-  Highway
-  Roads
-  Haul Route
-  Highway Mileposts
-  County Line
-  ODF Ownership

1:63,360

1 in = 1 miles

