


**EXHIBIT A**

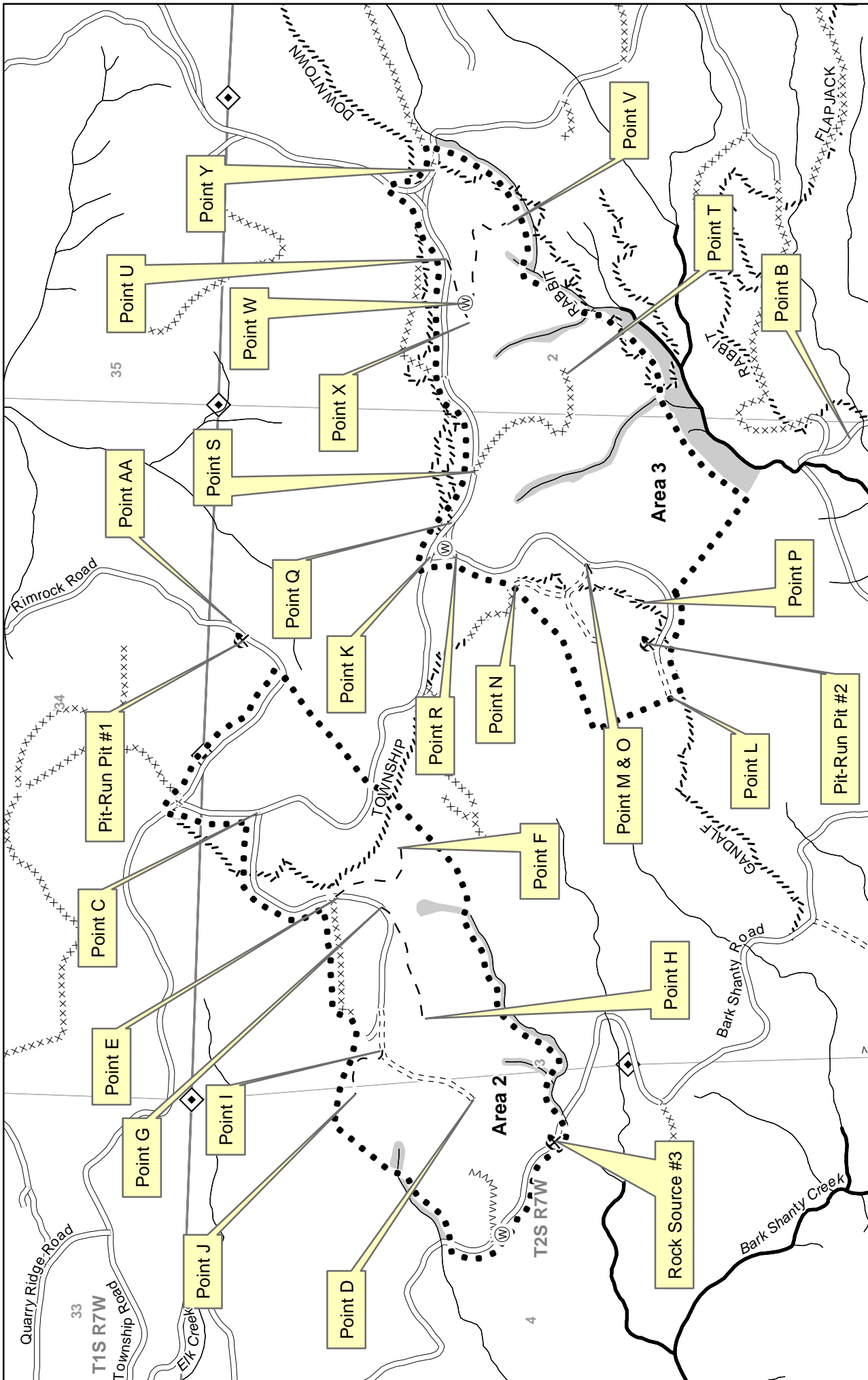
Timber Sale Contract No. 341-17-103  
 BRIMSTONE  
 Portions of Sections 32, 33, & 34, T1S, R7W, and  
 Portions of Sections 2, 3, and 4, T2S, R7W, W.M.,  
 Tillamook County, Oregon

- Rock source
- Stock pile
- Waste area
- Bridge
- Gate
- Survey corner
- Domestic water supply intake
- Dispersed Camp Site
- Buffer
- Green tree retention area
- Area boundary
- Sale boundary
- Ownership boundary
- Fish stream
- Non-fish stream
- Unsurfaced road
- Surfaced road
- Paved road
- Abandoned road
- Blocked road
- Road construction
- OHV trail
- Non-motorized trail
- Transmission line
- Railroad

Type of Area Operation		Acres
1	Modified Clearcut	22 18
2	Modified Clearcut	119 109
3	Modified Clearcut	131 114
<b>Total</b>		<b>272 241</b>

Tillamook District GIS  
 3/20/2017  
 This product is for informational use and may not have been prepared or suitable for legal, engineering, or surveying purposes.





Type of Area Operation		Acres	
		Gross	Net
1	Modified Clearcut	22	18
2	Modified Clearcut	119	109
3	Modified Clearcut	131	114
<b>Total</b>		<b>272</b>	<b>241</b>

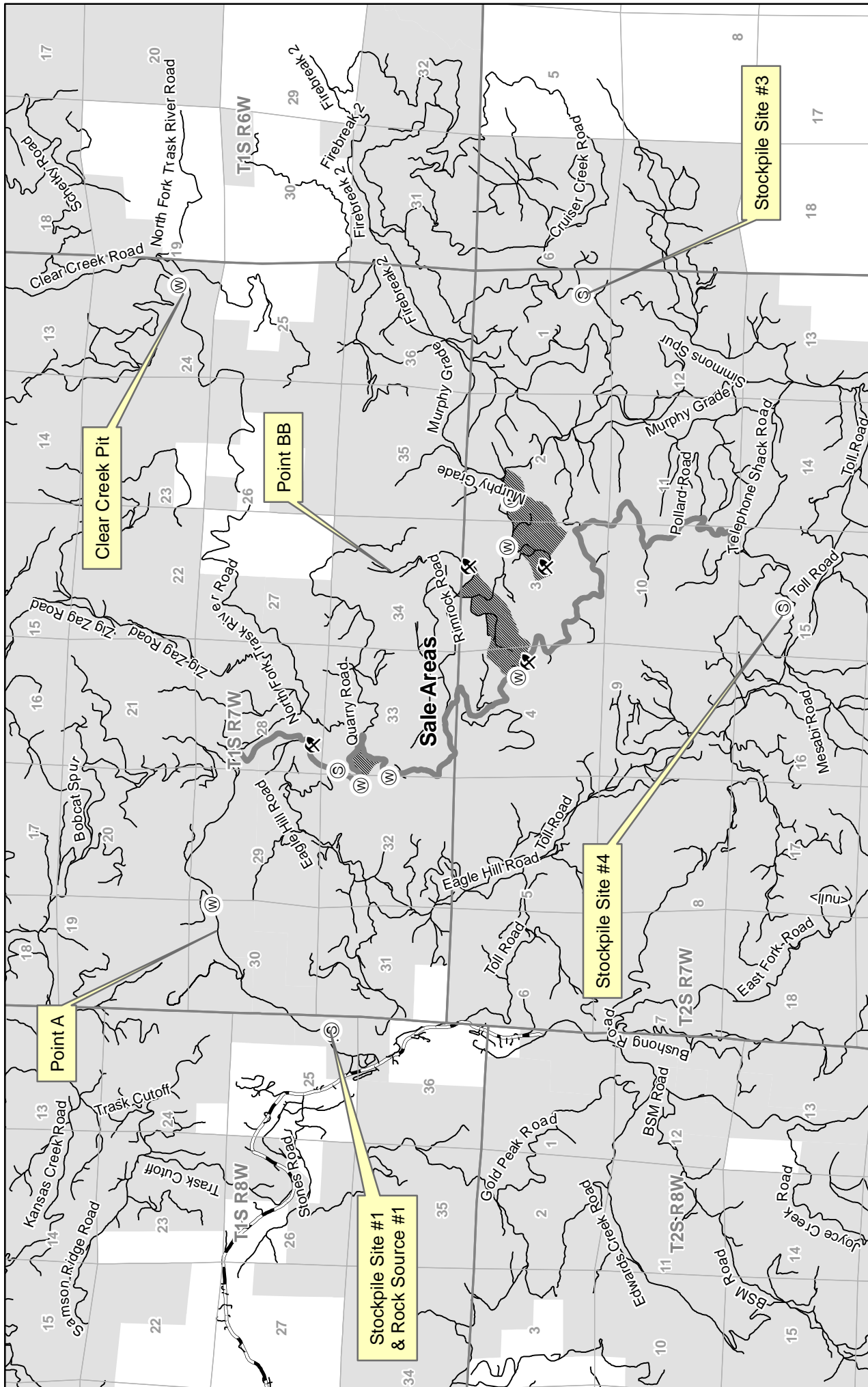


**EXHIBIT A**  
 Timber Sale Contract No. 341-17-103  
 BRIMSTONE  
 Portions of Sections 32, 33, & 34, T1S, R7W, and  
 Portions of Sections 2, 3, and 4, T2S, R7W, W.M.,  
 Tillamook County, Oregon

1,000 0 1,000 Feet

- Rock source
- Stock pile
- Waste area
- Bridge
- Gate
- Survey corner
- Domestic water supply intake
- Dispersed Camp Site
- Buffer
- Green tree retention area
- Area boundary
- Sale boundary
- Ownership boundary
- Fish stream
- Non-fish stream
- Unsurfaced road
- Surfaced road
- Paved road
- Abandoned road
- Blocked road
- Road construction
- OHV trail
- Non-motorized trail
- Transmission line
- Railroad

Tillamook District GIS  
 3/20/2017  
 This product is for informational use and may not have been prepared or suitable for legal, engineering, or surveying purposes.



**EXHIBIT A - VICINITY MAP**  
 Timber Sale Contract No. 341-17-103  
 BRIMSTONE  
 Portions of Sections 32, 33, & 34, T1S, R7W, and  
 Portions of Sections 2, 3, and 4, T2S, R7W, W.M.,  
 Tillamook County, Oregon

Tillamook District GIS  
 3/20/2017  
 This product is for informational use and may  
 not have been prepared or suitable for  
 legal, engineering, or surveying purposes.