

EXHIBIT A

OF TIMBER SALE CONTRACT NO 341-16-97
 BACONATOR SALVAGE
 PORTIONS OF SECTION 11, T3N, R6W, W.M.
 TILLAMOOK COUNTY, OREGON

Forest Grove District GIS
 February, 2016

This product is for informational use and may not be suitable for legal, engineering, or surveying purposes.

Legend

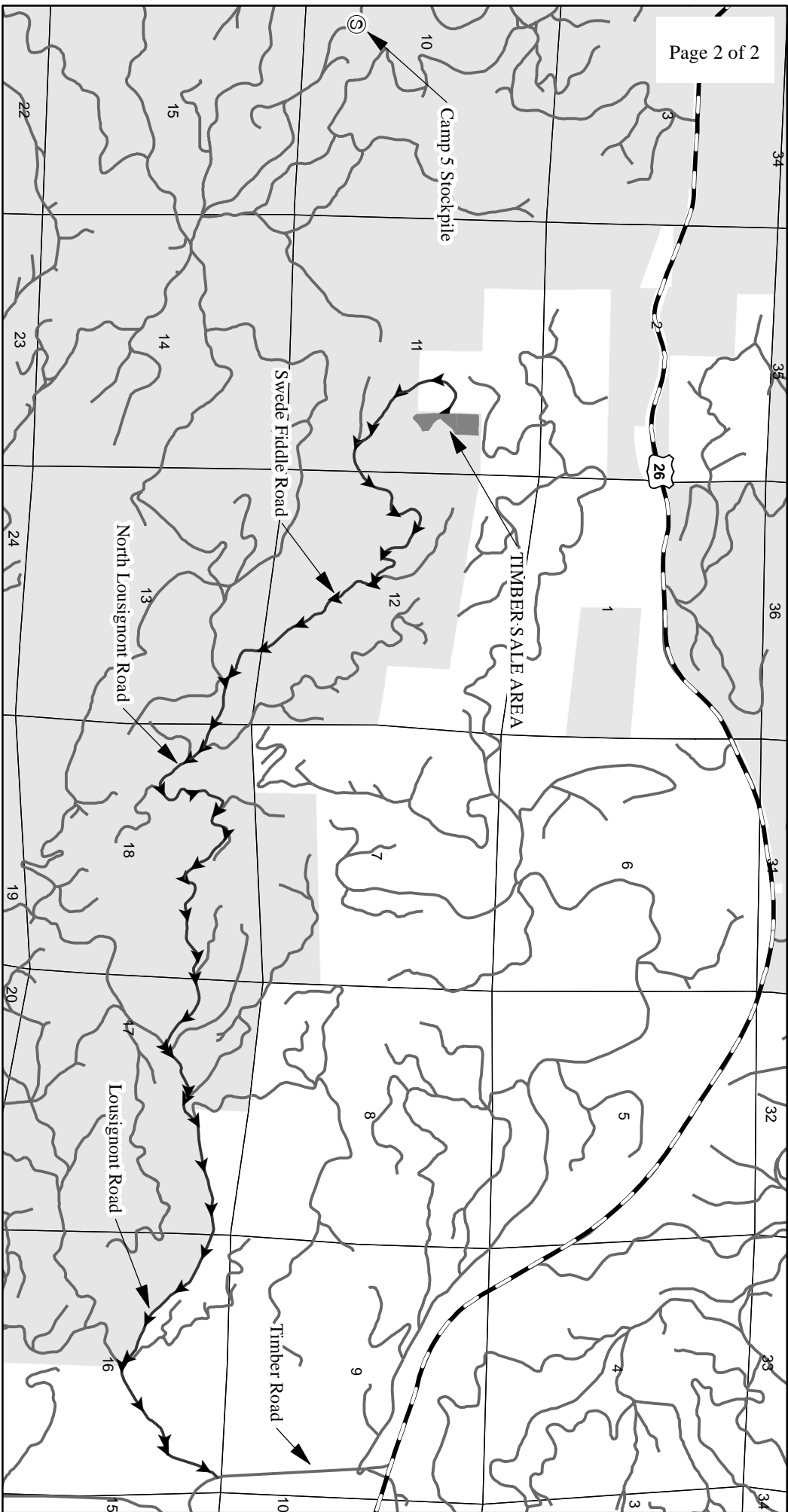
- Timber Sale Boundary
- Surfaced Road
- - - - - Unsurfaced Road
- ▬▬▬ New Construction
- ▭ Sections
- [- -] ODF Ownership Boundary



Approximate Net Acres = 10

1:12,000
 1 inch = 1,000 feet





Legend







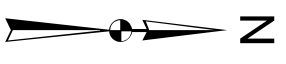
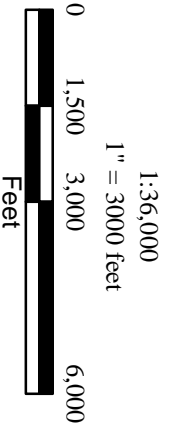
-  Timber Sale Area
-  Highways
-  Roads
-  Haul Route
-  Sections
-  ODF Ownership

EXHIBIT A

VICINITY MAP
 FOR TIMBER SALE CONTRACT #341-16-97
 BACONATOR SALVAGE
 PORTIONS OF SECTION 11, T3N, R6W, W.M.
 TILLAMOOK COUNTY, OREGON



Forest Grove District GIS

February, 2016

This product is for informational use and my not be suitable for legal, engineering, or surveying purposes.