

EXHIBIT A

FOR TIMBER SALE CONTRACT # 341-16-52
 RUSTY ROPE
 PORTIONS OF SECTIONS 22, 26, 27 & 35, T4N, R6W, W.M.,
 CLATSOP COUNTY, OREGON

Forest Grove District GIS
 January, 2016

This product is for informational use and may not be
 suitable for legal, engineering, or surveying purposes.



LEGEND

- Timber Sale Boundary
- Roads
- - - New Road Construction
- Type F Stream
- Type N Stream
- █ Stream Buffer
- · - · - Posted Stream Buffer Boundary
- /// Reforested Area
- Section Line

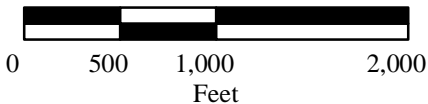
APPROXIMATE NET ACRES

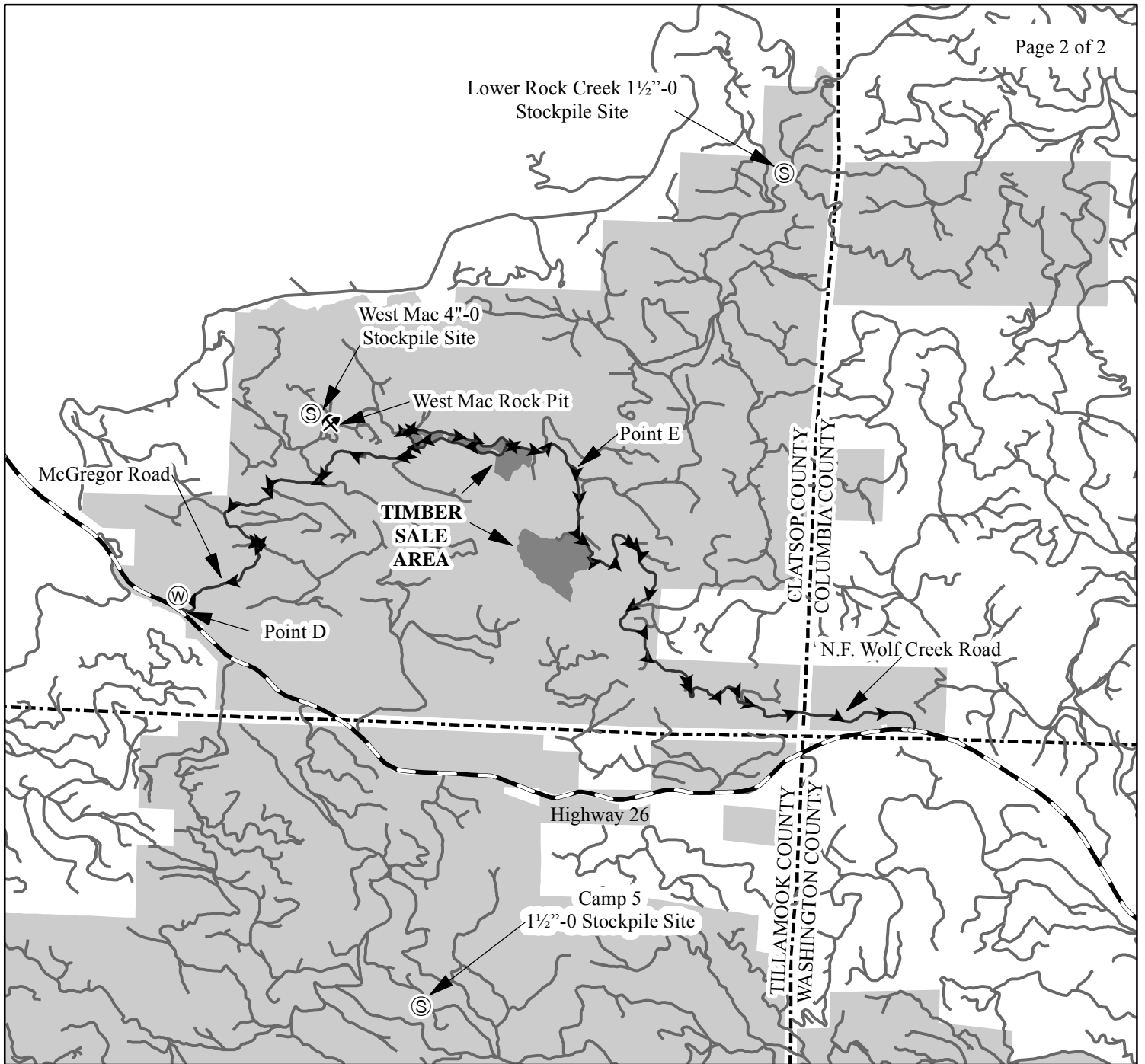
| | |
|--------|---------------|
| AREA 1 | 48 ACRES (MC) |
| AREA 2 | 93 ACRES (MC) |

TOTAL 141 ACRES

1:12,000










1 inch = 1,000 feet





LEGEND

EXHIBIT A

-  Haul Route
-  Highways
-  Roads
-  Timber Sale Area
-  County Line
-  ODF Ownership
-  Rock Pit
-  Rock Stockpile
-  Waste Area

VICINITY MAP
 FOR TIMBER SALE CONTRACT # 341-16-52
 RUSTY ROPE
 PORTIONS OF SECTIONS 22, 26, 27 & 35, T4N, R6W, W.M.,
 CLATSOP COUNTY, OREGON



1:63,360

1 inch = 1 mile



Forest Grove District GIS
 January, 2016

This product is for informational use and may not be
 suitable for legal, engineering, or surveying purposes.