

## EXHIBIT A

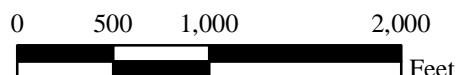
FOR TIMBER SALE CONTRACT # 341-16-48  
TWO STOREYS  
PORTIONS OF SECTIONS 14, 23, & 24, T2N, R6W, W.M.  
WASHINGTON COUNTY, OREGON

Forest Grove District GIS  
September, 2015

This product is for informational use and may not be  
suitable for legal, engineering, or surveying purposes.

1:12,000

1 inch = 1,000 feet



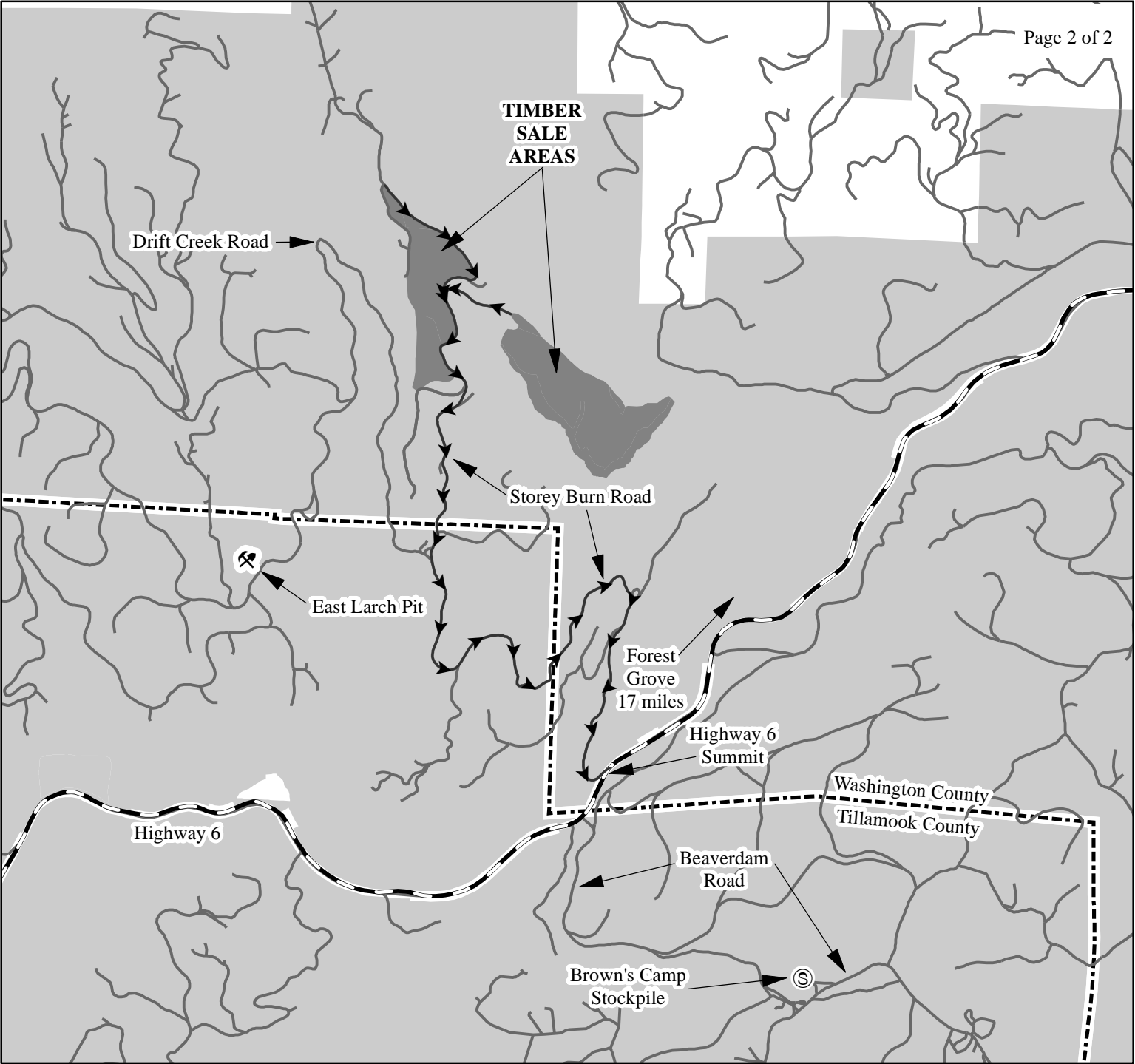
### LEGEND

- Timber Sale Boundary
- Roads
- - New Construction
- Type F Stream
- Type N Stream
- ~~~~~ Posted Stream Buffer Boundary
- //// Recreation Trail
- Stream Buffer
- /// Reforested Area
- ODF Property Boundary
- Sections
- xx Blockage

### APPROXIMATE NET ACRES

AREA 1	53 ACRES (MC)
AREA 2	67 ACRES (MC)

TOTAL 120 ACRES



# EXHIBIT A

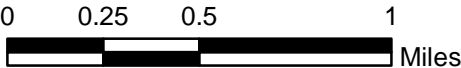
VICINITY MAP  
FOR TIMBER SALE CONTRACT # 341-16-48  
TWO STOREYS

PORTIONS OF SECTIONS 14, 23, & 24, T2N, R6W, W.M.  
WASHINGTON COUNTY, OREGON

Forest Grove District GIS  
September, 2015

This product is for informational use and may not be  
suitable for legal, engineering, or surveying purposes.

1:31,680  
2 in = 1 mile



## LEGEND

- Haul Route
- Highways
- Roads
- SalePoly
- Counties
- ODF Ownership

