

EXHIBIT A

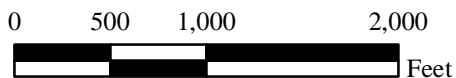
FOR TIMBER SALE CONTRACT # 341-16-47
 WHIRLING DERBY
 PORTIONS OF SECTIONS 22, & 23, T3N, R6W, W.M.
 TILLAMOOK COUNTY, OREGON

Forest Grove District GIS
 July, 2015

This product is for informational use and may not be suitable for legal, engineering, or surveying purposes.

1:12,000

1 inch = 1,000 feet



APPROXIMATE NET ACRES = 109

Legend

- Timber Sale Boundary
- ▲▲▲ Reserve Area Boundary
- ▨▨▨ Stream Buffer Boundary
- ▨▨▨ Stream Buffer
- Type F Stream
- Type N Stream
- Roads
- - - New Construction
- ▨▨▨ Green Tree Retention Area
- ▨▨▨ Reforested Area A
- ▨▨▨ Reforested Area B
- Section Line
- Ⓜ Waste Area

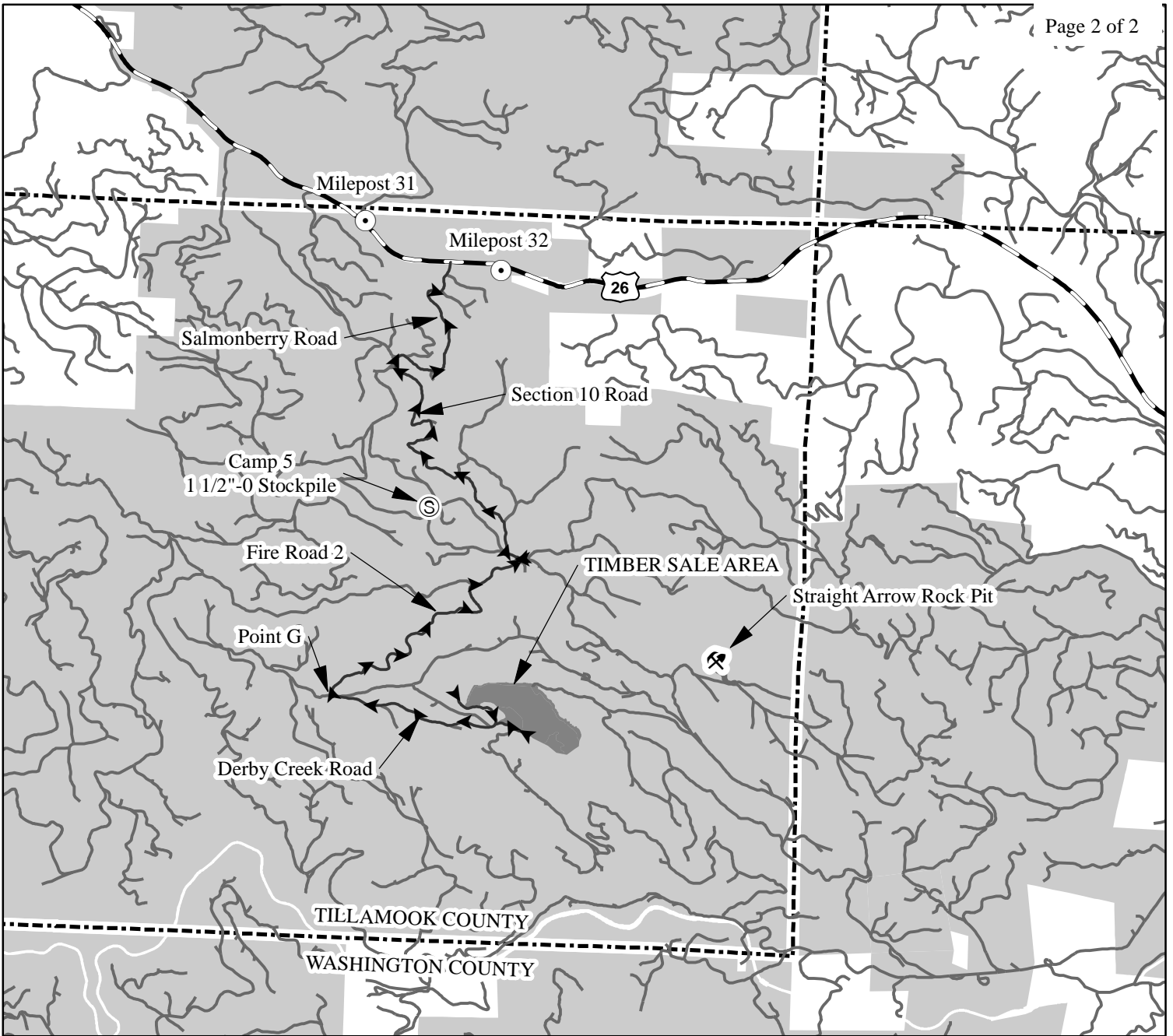











EXHIBIT A

VICINITY MAP
 FOR TIMBER SALE CONTRACT # 341-16-47
 WHIRLING DERBY
 PORTIONS OF SECTIONS 22, & 23, T3N, R6W, W.M.
 TLLAMOOK COUNTY, OREGON

Legend

-  Timber Sale Area
-  Haul Route
-  Highways
-  Roads
-  Counties
-  ODF Ownership
-  Rock Pit
-  Rock Stockpile
-  Milepost

Forest Grove District GIS
 July, 2015

This product is for informational use and may not be
 suitable for legal, engineering, or surveying purposes.

1:63,360

1 in = 1 miles

