

Legend

- Timber Sale Boundary
- Surfed Road
- Unsurfaced Road
- - - - New Road Construction
- == : == Posted R/W Boundary
- Type F Stream
- Type N Stream
- Stream Buffers
- ▤ Partial Cut Non-Required
- - - - ODF Property Boundary
- ▭ Section Line
- Ⓢ Waste Area
- ==>==> AREA 2 R/W

EXHIBIT A

FOR TIMBER SALE CONTRACT # 341-16-46
PIGGY BACK
PORTIONS OF SECTIONS 11, 12, & 14, T3N, R6W, W.M.,
TILLAMOOK COUNTY, OREGON

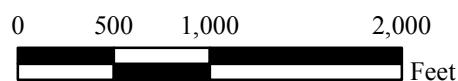
Forest Grove District GIS
February, 2016

This product is for informational use and may not be
suitable for legal, engineering, or surveying purposes.



1:12,000

1 inch = 1,000 feet



APPROXIMATE NET ACRES

AREA 1	130 ACRES (LPC)
AREA 2	1 ACRE (R/W)
TOTAL	131 ACRES

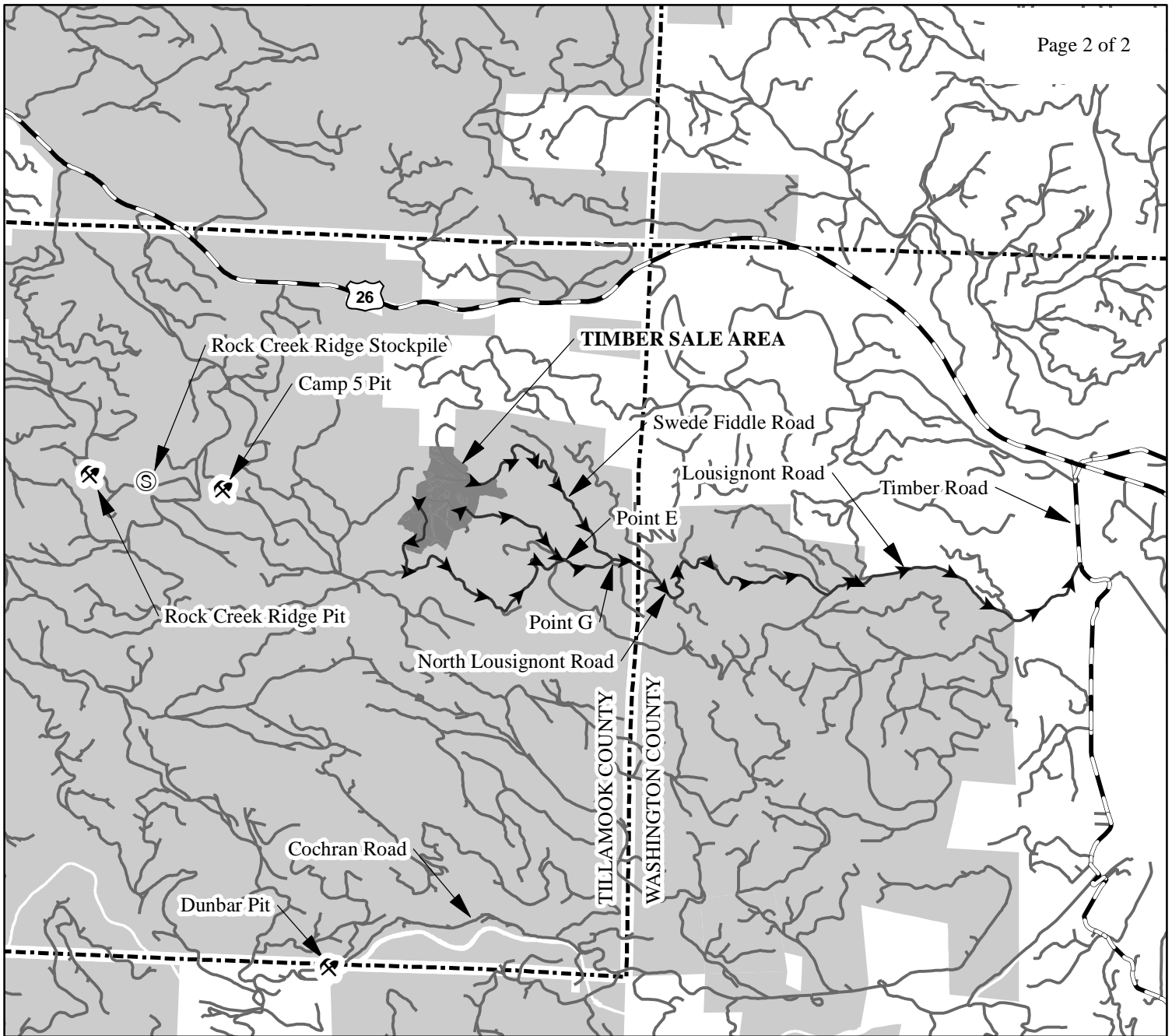


EXHIBIT A









VICINITY MAP
FOR TIMBER SALE CONTRACT # 341-16-46
PIGGY BACK

PORTIONS OF SECTIONS 11, 12, & 14, T3N, R6W, W.M.,
TILLAMOOK COUNTY, OREGON

Forest Grove District GIS
February, 2016

This product is for informational use and may not be
suitable for legal, engineering, or surveying purposes.

Legend

-  Timber Sale Area
-  Haul Route
-  Paved Road
-  Surfaced Road
-  County Line
-  ODF Ownership
-  Rock Pit
-  Rock Stockpile



1:63,360

1 in = 1 miles

