

EXHIBIT A

Legend

- Timber Sale Boundary
- Roads
- - - New Construction
- Type F Stream
- Type N Stream
- Stream Buffer Boundary
- /// Reforested Area
- Stream Buffer
- Section Line

FOR TIMBER SALE CONTRACT # 341-16-43
 CLEAR HEAD
 PORTIONS OF SECTION 18, T4N, R5W, W.M.
 COLUMBIA COUNTY, OREGON &
 PORTIONS OF SECTION 13, T4N, R6W, W.M.
 CLATSOP COUNTY, OREGON.

Forest Grove District GIS
 July, 2015

This product is for informational use and may not be
 suitable for legal, engineering, or surveying purposes.

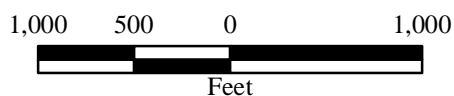


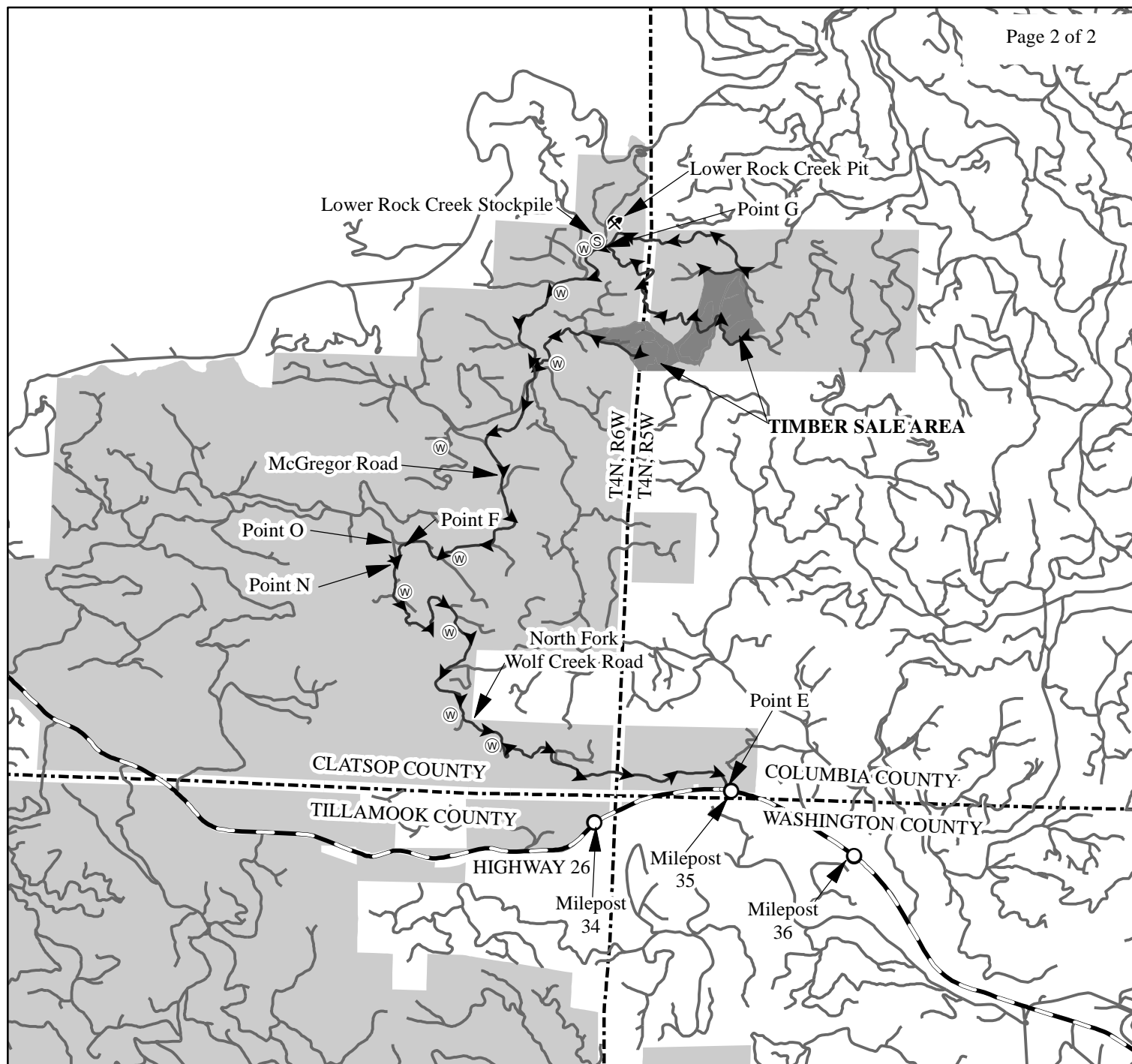
APPROXIMATE NET ACRES

AREA 1	55 ACRES (MC)
AREA 2	112 ACRES (MC)
TOTAL	167 ACRES

1:12,000










1 inch = 1,000 feet





LEGEND

EXHIBIT A

-  Timber Sale Area
-  Haul Route
-  Highway
-  Surfaced Road
-  County Line
-  ODF Ownership
-  Waste Area
-  Rockpit
-  Stockpile

VICINITY MAP
FOR TIMBER SALE CONTRACT # 341-16-43
CLEAR HEAD
PORTIONS OF SECTION 18, T4N, R5W, W.M.
COLUMBIA COUNTY, OREGON &
PORTIONS OF SECTION 13, T4N, R6W, W.M.
CLATSOP COUNTY, OREGON.

Forest Grove District GIS
July, 2015

This product is for informational use and may not be
suitable for legal, engineering, or surveying purposes.

1:63,360
1 in = 1 miles

