


**EXHIBIT A**

Timber Sale Contract No. 341-16-36  
**FELDSHAW**  
 Portions of Sections 15, 16, and 22  
 T1N R8W, W.M.,  
 Tillamook County, Oregon

Area	Type of Operation	Acres	
		Gross	Net
1	Modified Clearcut	152	113
2	Modified Clearcut	19	10
3	Modified Clearcut	5	5
<b>Total</b>		<b>176</b>	<b>128</b>

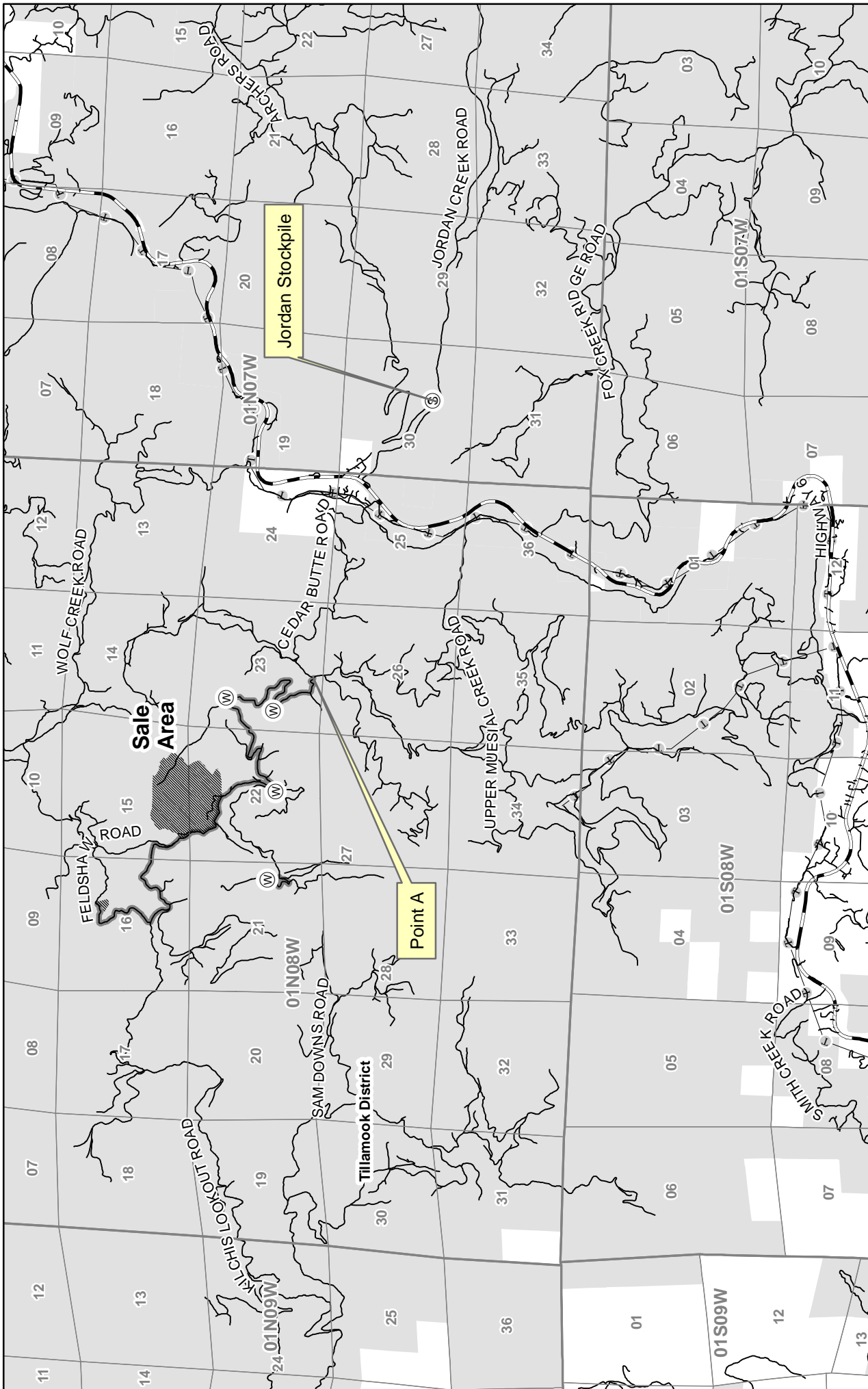


Tillamook District GIS  
 7/08/2015

This product is for informational use and may not have been prepared or suitable for legal, engineering, or surveying purposes.




- Rock source
- Stock pile
- Waste area
- Bridge
- Gate
- Survey corner
- Domestic water supply intake
- Buffer
- Buffer & Snag Creation Area
- Area boundary
- Sale boundary
- Ownership boundary
- Perennial Type-F stream
- Perennial Type-N stream
- Unsurfaced road
- Surfaced road
- Paved road
- Abandoned road
- Blocked road
- Road construction
- OHV trail
- Non-motorized trail



**EXHIBIT A - VICINITY MAP**

Timber Sale Contract No. 341-16-36  
 FELDSHAW  
 Portions of Sections 15, 16, and 22  
 T1N R8W, W.M.,  
 Tillamook County, Oregon

- Rock source
- Stock pile
- Waste area
- Bridge
- Gate
- Major road
- Other road
- Transmission line
- Railroad
- Timber sale
- ODF ownership
- Brushing required



Tillamook District GIS  
 7/8/2015  
 This product is for informational use and may not have been prepared or suitable for legal, engineering, or surveying purposes.