

- Legend**
- Boundaries**
- Timber Sale Boundary
  - - - State Forest Property Boundary
- Roads**
- ==== Surfaced Road
  - === Unsurfaced Road
- Streams**
- · - · Type F Stream
  - Type N Stream
  - Posted Stream Buffer
- ▨ Reforestation Area
  - ▩ Green Tree Retention Area
  - XX Logging Restricted Area
  - + Project Point
  - Ⓢ Stock Pile Site
  - ◆ Land Survey Monument

### EXHIBIT "A"

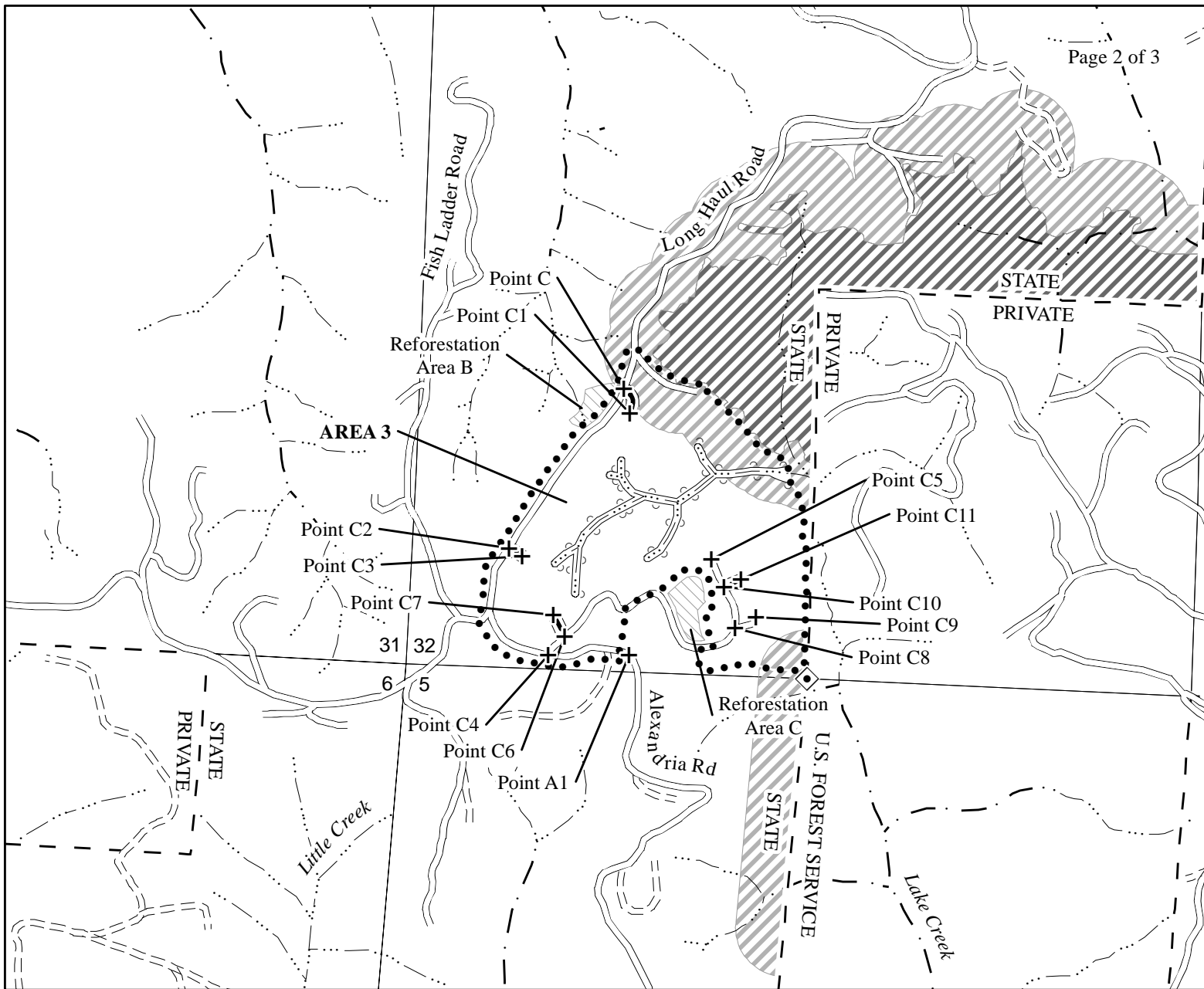
OF TIMBER SALE CONTRACT NO. 341-16-25  
 LAKE RIDGE COMBO  
 PORTIONS OF SECTIONS 20, 21, 28, 29, & 32,  
 T11S, R8W, W.M.,  
 LINCOLN COUNTY, OREGON

AREA	GROSS ACRES	NET ACRES
1 (MC)	37	36
2 (MC)	10	9
3 (PC)	65	59
<b>TOTAL</b>	<b>112</b>	<b>104</b>

This product is for informational use and may not have been prepared for or be suitable for legal, engineering or survey purposes. Users of this information should review or consult the primary data and information sources to ascertain the usability of this information.

Scale  
 1:12,000





- Legend**
- Boundaries**
- Timber Sale Boundary
  - - - State Forest Property Boundary
  - - - Right of Way (Posted)
- Roads**
- ==== Surfaced Road
  - == == Unsurfaced Road
  - — New Construction
- Streams**
- — · Type F Stream
  - Type N Stream
  - ~~~~~ Unposted Stream Buffer
- Marbled Murrelet Management Area**
- ▨ Designated Occupied Habitat
  - ▧ Buffer
  - ▩ Reforestation Area
- +** Project Point
- ◆** Land Survey Monument

### EXHIBIT "A"

OF TIMBER SALE CONTRACT NO. 341-16-25  
 LAKE RIDGE COMBO  
 PORTIONS OF SECTIONS 20, 21, 28, 29, & 32,  
 T11S, R8W, W.M.,  
 LINCOLN COUNTY, OREGON

AREA	GROSS ACRES	NET ACRES
1 (MC)	37	36
2 (MC)	10	9
3 (PC)	65	59
<b>TOTAL</b>	<b>112</b>	<b>104</b>

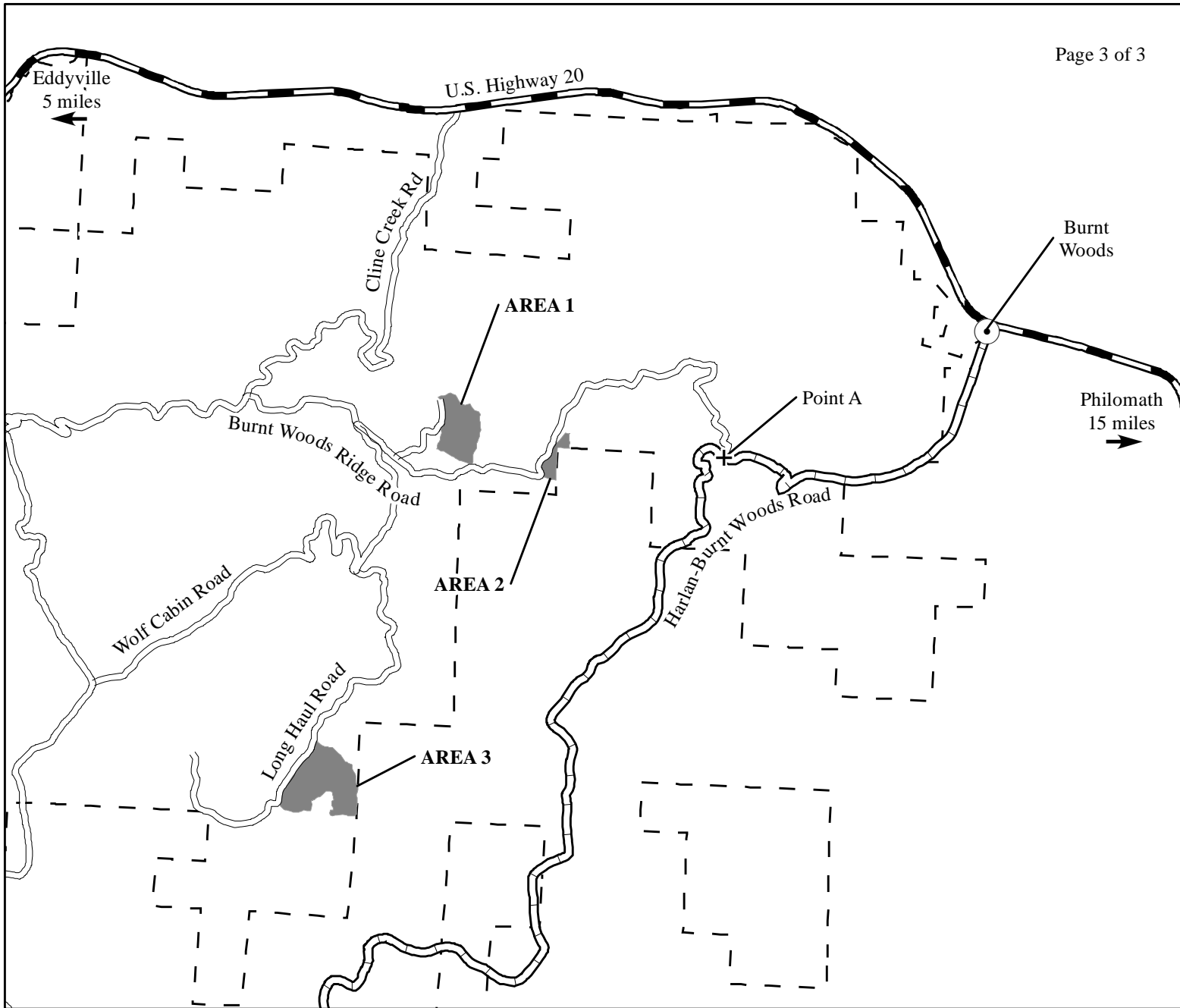
This product is for informational use and may not have been prepared for or be suitable for legal, engineering or survey purposes. Users of this information should review or consult the primary data and information sources to ascertain the usability of this information.

Scale

1:12,000










Created By: Blake McKinley  
 bmckinley@odf.state.or.us  
 Date: 06/08/2015



### EXHIBIT "A"

VICINITY MAP  
 OF TIMBER SALE CONTRACT NO. 341-16-25  
 LAKE RIDGE COMBO  
 LINCOLN COUNTY, OREGON

**Legend**

-  Timber Sale Areas
-  State Forest Property Boundary
- Roads**
-  Highway
-  County Road
-  Surfaced Road
-  Towns
-  Project Point

This product is for informational use and may not have been prepared for or be suitable for legal, engineering or survey purposes. Users of this information should review or consult the primary data and information sources to ascertain the usability of this information.

Scale  
 1:48,000



Created By: Blake McKinley  
 bmckinley@odf.state.or.us  
 Date: 06/08/2015