

LEGEND

- Timber Sale Boundary
- ◆◆◆ Area Boundary
- Surfaced Roads
- - - Unsurfaced Road
- - - New Construction Roads
- - - Posted Right-of-Way Boundary
- Type F Stream
- Type N Stream
- /// No Harvest - Existing Rock Pit
- XXX Thinning Optional Area
- Stream Buffer
- /// Reforested Area
- ODF Property Boundary
- Sections
- AREA 3
- Ⓢ Waste Area

EXHIBIT A

FOR TIMBER SALE CONTRACT # 341-16-07
WILD AND WOOLLY
PORTIONS OF SECTION 13, T2N, R5W, W.M.
WASHINGTON COUNTY, OREGON

Forest Grove District GIS
March, 2015

This product is for informational use and may not be
suitable for legal, engineering, or surveying purposes.



1:12,000

1 inch = 1,000 feet









APPROXIMATE NET ACRES

AREA 1	151 ACRES (PC-M)
AREA 2	6 ACRES (MC)
AREA 3	4 ACRES (R/W)
TOTAL	161 ACRES



EXHIBIT A

LEGEND

-  Timber Sale Area
-  Haul Route
-  Highways
-  Roads
-  Gate
-  ODF Ownership

FOR TIMBER SALE CONTRACT # 341-16-07
WILD AND WOOLLY
PORTIONS OF SECTION 13, T2N, R5W, W.M.
WASHINGTON COUNTY, OREGON

Forest Grove District GIS
March, 2015

This product is for informational use and may not be
suitable for legal, engineering, or surveying purposes.

1:31,680

2 inches = 1 mile

