

**Legend**

- Timber Sale Boundary
- Surfacd Roads
- - - New Road Construction
- Type F Stream
- Type N Stream
- Posted Stream Buffer
- █ Stream Buffer
- ////// Recreation Trails
- ////// Reforested Area
- Sections
- Ⓜ Waste Area
- Gate

**EXHIBIT A**

FOR TIMBER SALE CONTRACT # 341-16-05  
 CHICKEN OF THE TREE  
 PORTIONS OF SECTIONS 10 & 11, T1N, R6W, W.M.  
 TILLAMOOK COUNTY, OREGON

Forest Grove District GIS  
 April, 2015

This product is for informational use and may not be  
 suitable for legal, engineering, or surveying purposes.

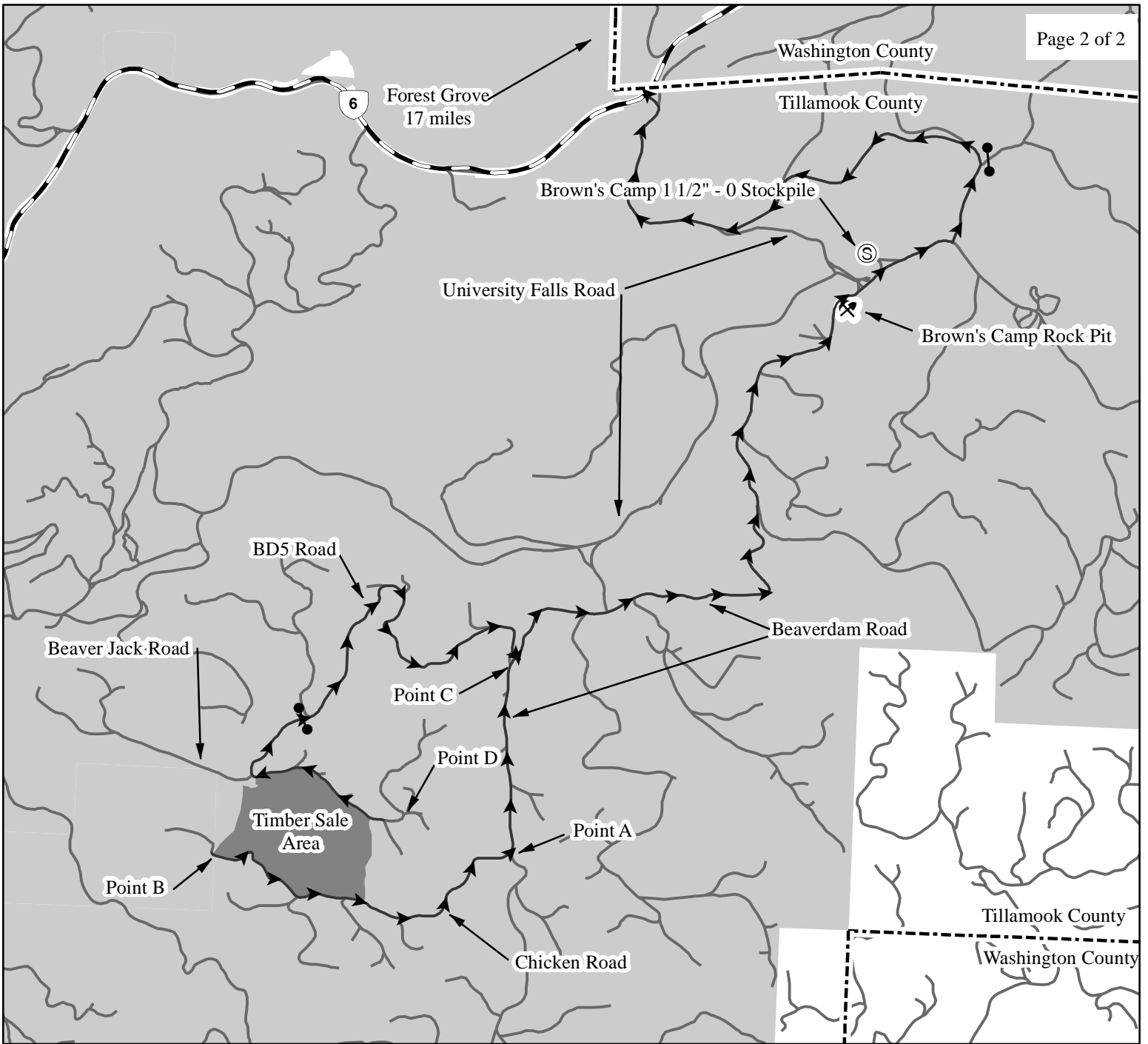


1:12,000










1 inch = 1,000 feet

APPROXIMATE NET ACRES = 100 (MC)





**Legend**

-  Timber Sale Area
-  Haul Route
-  Highways
-  Roads
-  Gates
-  Rock Pit
-  Rock Stockpile
-  County Line
-  ODF Ownership

**EXHIBIT A**

VICINITY MAP  
 FOR TIMBER SALE CONTRACT # 341-16-05  
 CHICKEN OF THE TREE  
 PORTIONS OF SECTIONS 10 & 11, T1N, R6W, W.M.  
 TILLAMOOK COUNTY, OREGON

Forest Grove District GIS  
 April, 2015

This product is for informational use and may not be suitable for legal, engineering, or surveying purposes.

1:31,680

1 in = 1/2 mile

