


Legend



Timber Sale Boundary

ODF Ownership

W

Potential Waste Areas



Project Point

Roads



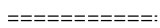
Federal & State Highway



Paved road



Surfaced road



Dirt road




New Construction

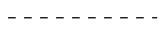
Streams



Fish



Nonfish



Unknown



Posted Stream Buffer

Exhibit "A"

OF TIMBER SALE CONTRACT NO. 341-15-74
GREEN 10
PORTIONS OF SECTION 10, T16S, R8W, W.M.
LANE COUNTY, OREGON

Contours = 20'

0 500 1,000 2,000 Feet

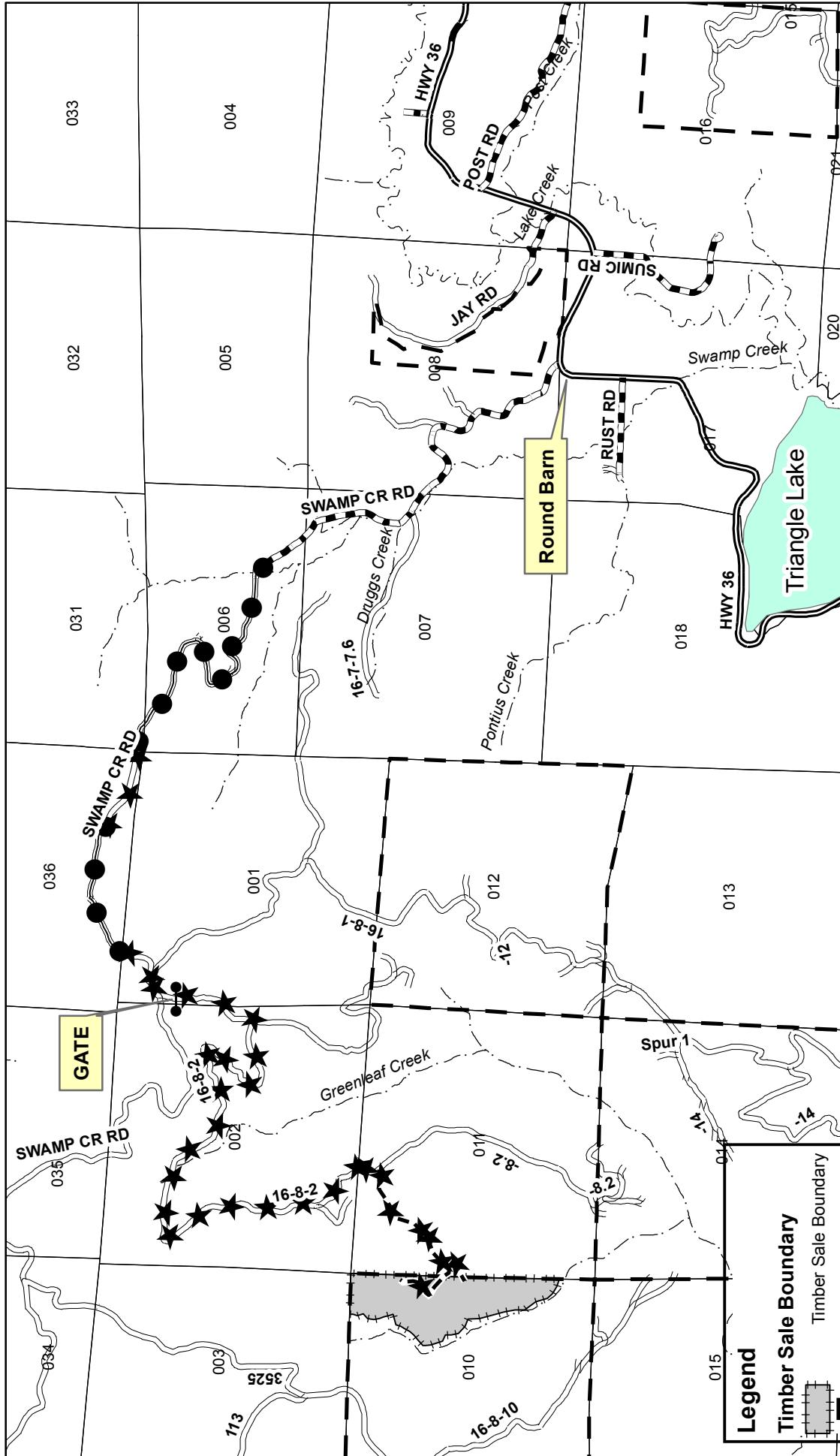
1 inch = 1,000 feet

This product is for informational use and may not have been prepared for or be suitable for legal, engineering or surveying purposes. Users of this information should review or consult the primary data and information sources to ascertain the usability of this information.



"STEWARDSHIP IN FORESTRY"

	Net Acres
Total (MCC)	83

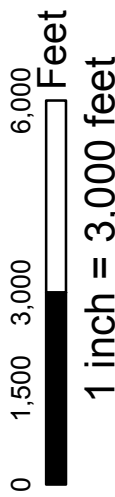


"STEWARDSHIP IN FORESTRY"

Exhibit "A" Vicinity Map

OF TIMBER SALE CONTRACT NO. 341-15-74
GREEN 10
PORTIONS OF SECTION 10, T16S, R8W, W.M.
LANE COUNTY, OREGON

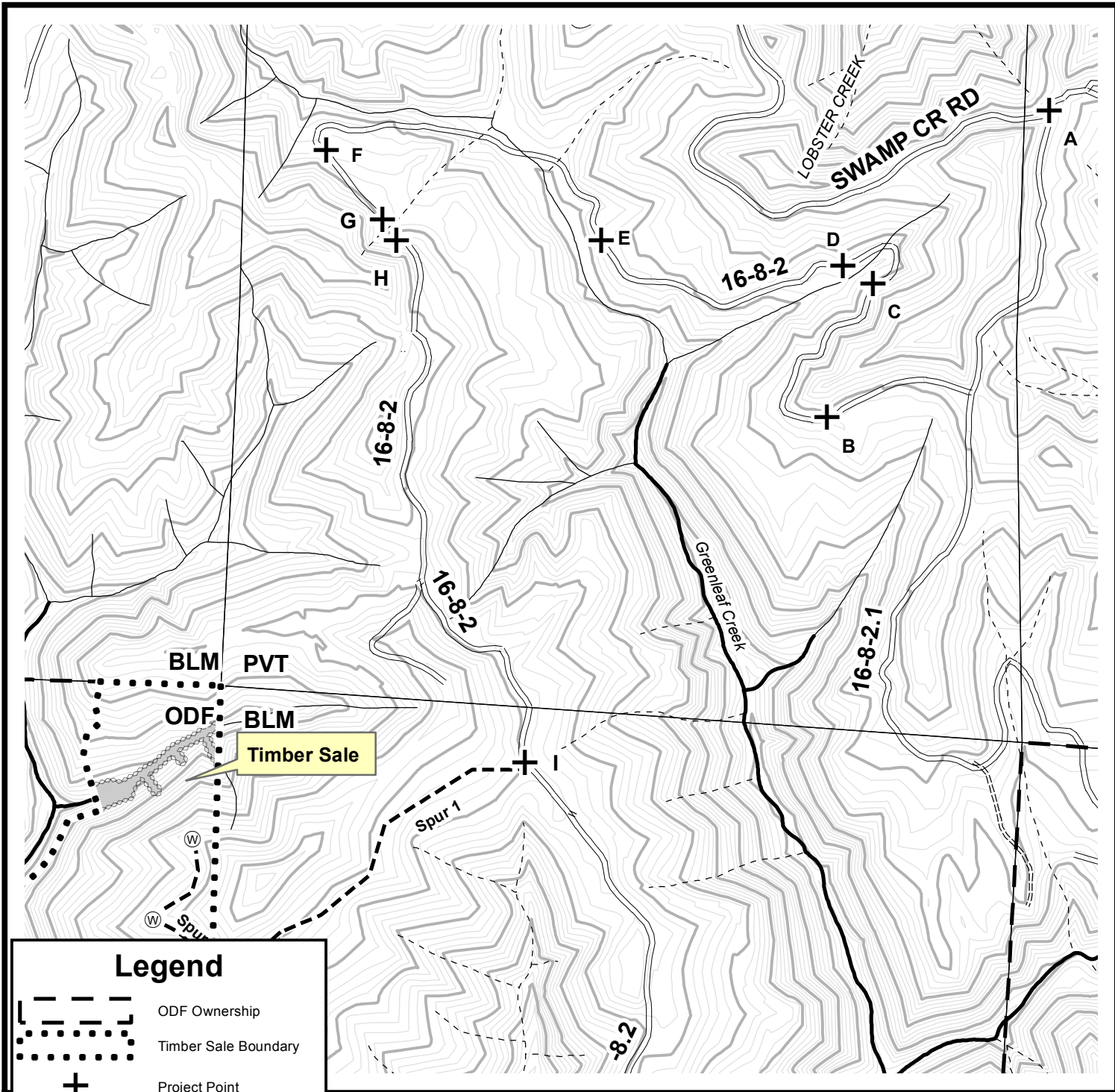
Net Acres	83
Total (MCC)	




Legend

- Timber Sale Boundary
 - Timber Sale Boundary
 - ODF Ownership
- Haul Route
 - BLM Maintained
 - Purchaser Maintained
- Roads
 - Highway
 - Paved road
 - Surfaced road

This product is for informational use and may not have been prepared for or be suitable for legal, engineering or surveying purposes. Users of this information should review or consult the primary data and information sources to ascertain the usability of this information.



Legend



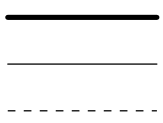
- ODF Ownership
- Timber Sale Boundary
- Project Point
- Potential Waste Areas

Roads



- Federal & State Highway
- Paved road
- Surfaced road
- Dirt road
- New Construction

Streams



- Fish
- Nonfish
- Unknown

Exhibit "A" Project Points

OF TIMBER SALE CONTRACT NO. 341-15-74
GREEN 10
PORTIONS OF SECTION 10, T16S, R8W, W.M.
LANE COUNTY, OREGON

Contours = 20'

0 500 1,000 2,000
Feet

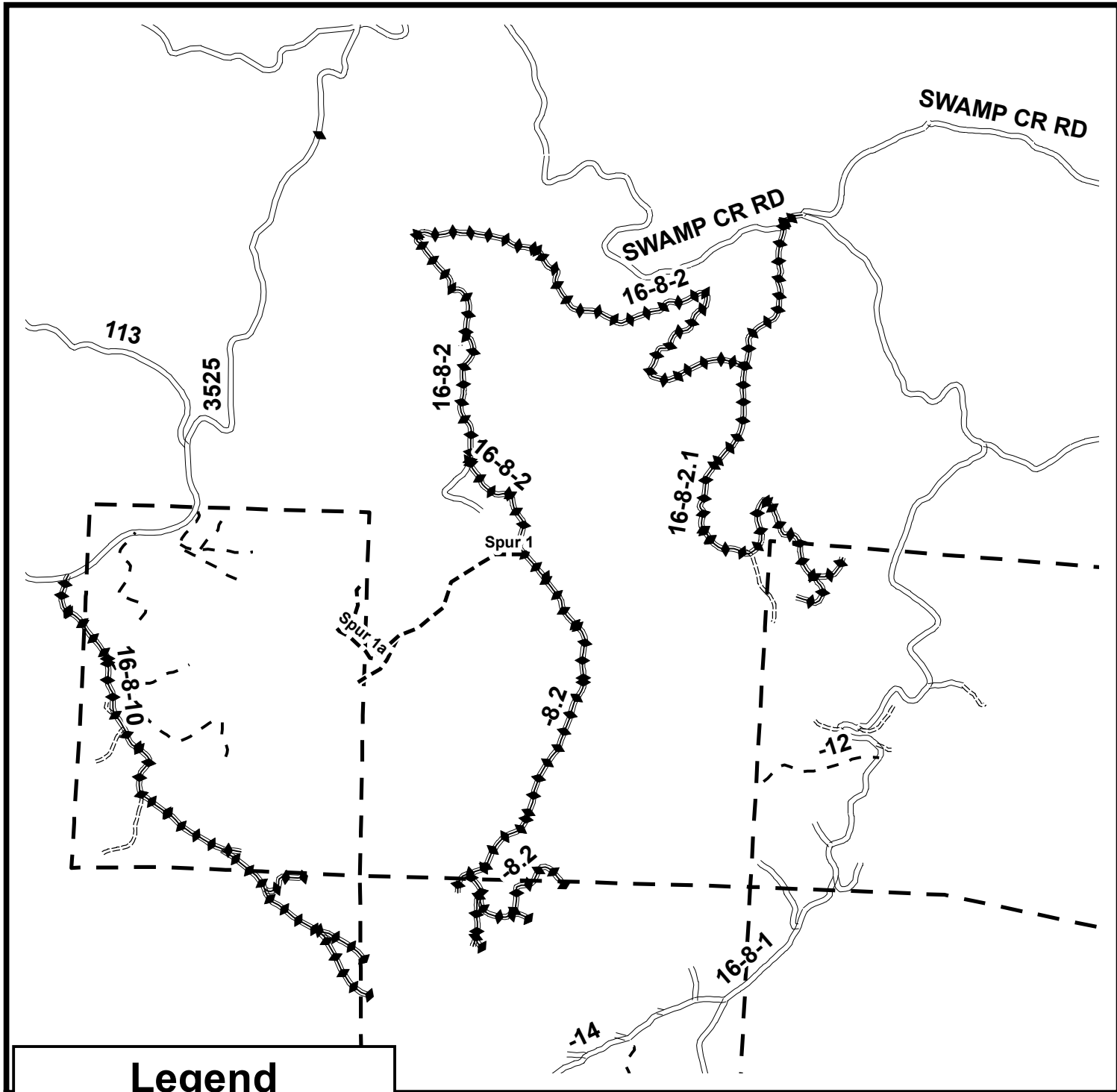
1 inch = 1,000 feet

Net Acres	
Total (MCC)	83



"STEWARDSHIP IN FORESTRY"

This product is for informational use and may not have been prepared for or be suitable for legal, engineering or surveying purposes. Users of this information should review or consult the primary data and information sources to ascertain the usability of this information.



Legend



ODF Ownership



Roadside Brushing

Roads



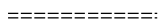
Federal & State Highway



Paved road



Surfaced road



Dirt road



Blocked road



New Construction

Exhibit "A" Roadside Brushing

OF TIMBER SALE CONTRACT NO. 341-15-74
GREEN 10
PORTIONS OF SECTION 10, T16S, R8W, W.M.
LANE COUNTY, OREGON

0 1,000 2,000 4,000 Feet
1 inch = 2,000 feet

	Miles
Roadside	7.8
Brushing	



"STEWARDSHIP IN FORESTRY"

This product is for informational use and may not have been prepared for or be suitable for legal, engineering or surveying purposes. Users of this information should review or consult the primary data and information sources to ascertain the usability of this information.