

Legend

Boundaries

- Timber Sale Boundary
- - - State Forest Property Boundary
- - - Right of Way Boundary (Posted)

T - T - Buried Fiber Optic Line

Roads

- == Highway
- == Surfaced Road
- == Unsurfaced Road
- - New Construction

Streams

- - · Type F
- Type N

Stream Buffer

- - - Posted
- - - Unposted

- + Project Point
- ◇ Land Survey Monument
- Gates
- ⊠ Domestic Water Source

EXHIBIT "A"

OF TIMBER SALE CONTRACT NO. 341-15-45
SWEET EDDY
PORTIONS OF SECTIONS 15 & 20, T11S, R09W,
AND SECTION 18, T12S, R07W, W.M.,
BENTON AND LINCOLN COUNTIES, OREGON

This product is for informational use and may not have been prepared for or be suitable for legal, engineering or surveying purposes. Users of this information should review or consult the primary data and information sources to ascertain the usability of this information.

AREA	GROSS ACRES	NET ACRES
1 (PC)	106	97
2 (PC)	46	43
3 (PC)	42	40
4 (PC)	12	12
5 (PC)	31	28
TOTAL	237	220

Scale

1:12,000



Created By: Blake McKinley
bmckinley@odf.state.or.us
Date: 06/02/2014

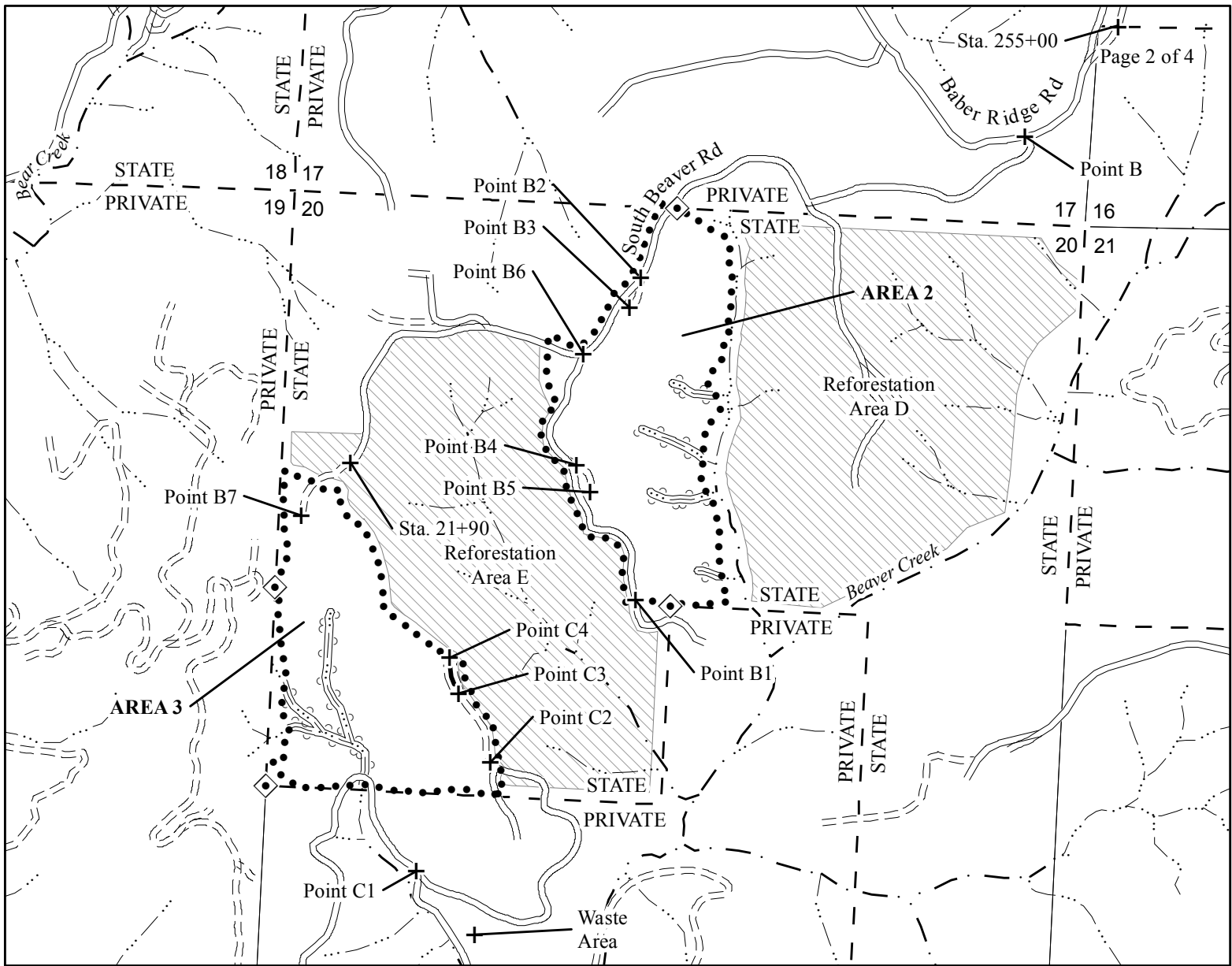


EXHIBIT "A"

Legend

Boundaries

- Timber Sale Boundary
- - - State Forest Property Boundary
- . - Right of Way Boundary (Posted)

Roads

- ===== Surfaced Road
- ==== Unsurfaced Road
- — — New Construction

Streams

- — · Type F
- Type N

Stream Buffer

- ~~~~~ Unposted
- ▨ Reforestation Area

- + Project Point
- ◆ Land Survey Monument

OF TIMBER SALE CONTRACT NO. 341-15-45
SWEET EDDY
PORTIONS OF SECTIONS 15 & 20, T11S, R09W,
AND SECTION 18, T12S, R07W, W.M.,
BENTON AND LINCOLN COUNTIES, OREGON

This product is for informational use and may not have been prepared for or be suitable for legal, engineering or surveying purposes. Users of this information should review or consult the primary data and information sources to ascertain the usability of this information.

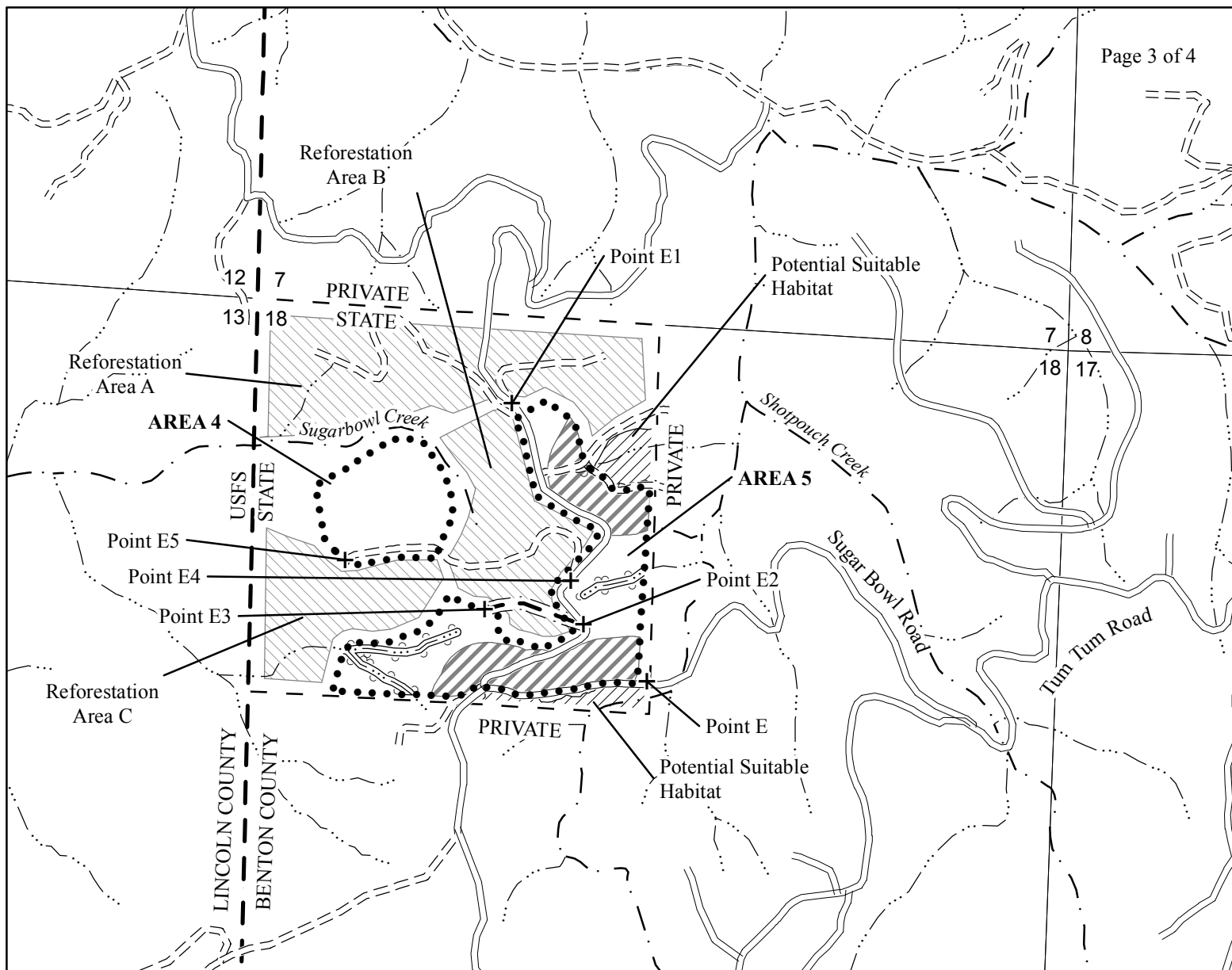
AREA	GROSS ACRES	NET ACRES
1 (PC)	106	97
2 (PC)	46	43
3 (PC)	42	40
4 (PC)	12	12
5 (PC)	31	28
TOTAL	237	220

Scale

1:12,000



Created By: Blake McKinley
bmckinley@odf.state.or.us
Date: 06/06/2014



Legend

Boundaries

- Timber Sale Boundary
- — State Forest Property Boundary
- — Right of Way Boundary (Posted)
- — Countyline

Roads

- — Surfaced Road
- == == Unsurfaced Road
- — New Construction

Streams

- — · Type F
- Type N

Stream Buffer

- ~~~~~ Unposted
- ▨ Reforestation Area
- ▨ Potential Suitable Habitat
- ▨ Seasonally Restricted Buffer
- + Project Point

EXHIBIT "A"

OF TIMBER SALE CONTRACT NO. 341-15-45
SWEET EDDY
PORTIONS OF SECTIONS 15 & 20, T11S, R09W,
AND SECTION 18, T12S, R07W, W.M.,
BENTON AND LINCOLN COUNTIES, OREGON

This product is for informational use and may not have been prepared for or be suitable for legal, engineering or surveying purposes. Users of this information should review or consult the primary data and information sources to ascertain the usability of this information.

AREA	GROSS ACRES	NET ACRES
1 (PC)	106	97
2 (PC)	46	43
3 (PC)	42	40
4 (PC)	12	12
5 (PC)	31	28
TOTAL	237	220

Scale

1:12,000



Created By: Blake McKinley
bmckinley@odf.state.or.us
Date: 06/02/2014

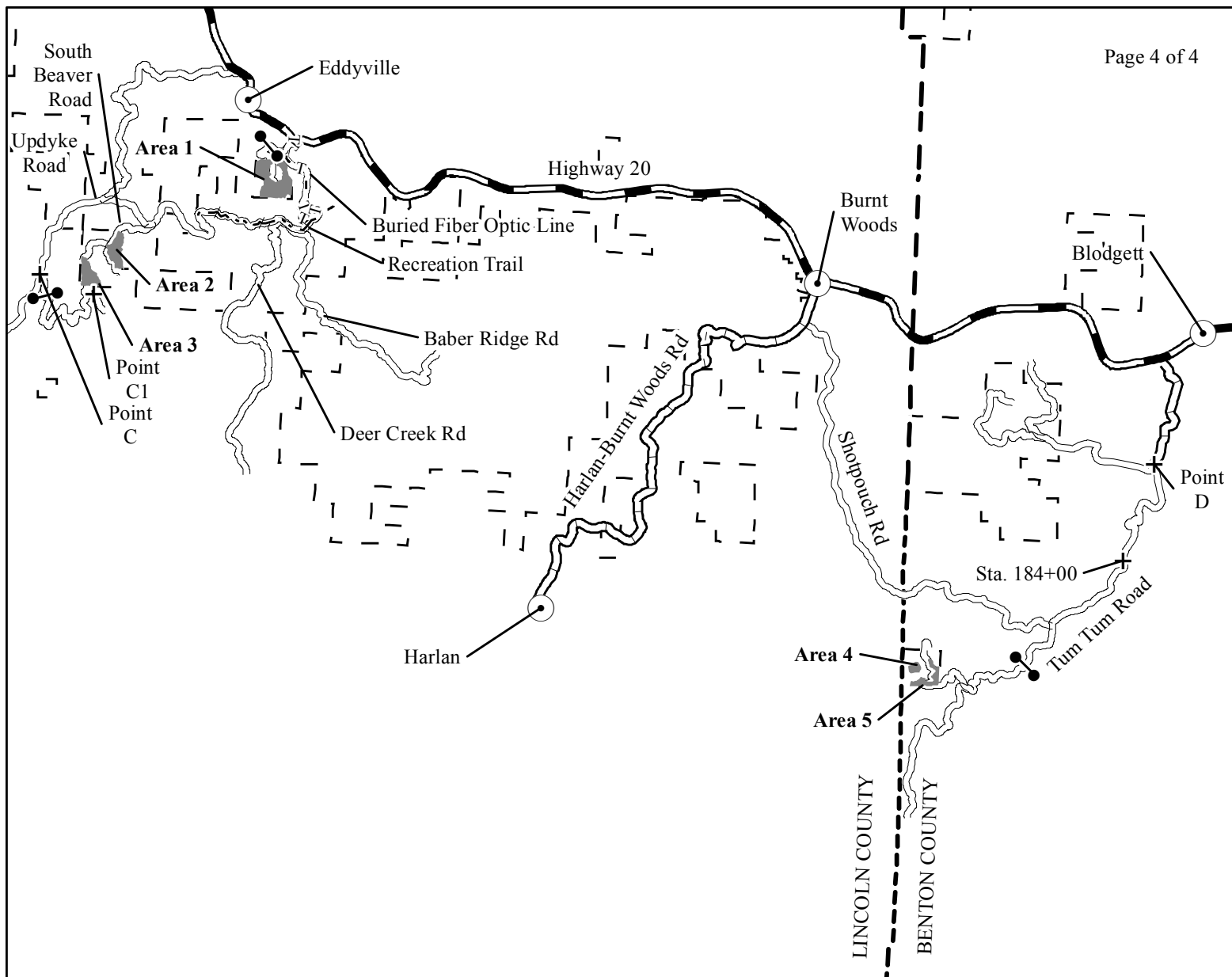


EXHIBIT "A"

LEGEND

- Timber Sale Areas
- State Forest Property Boundary
- Countyline
- ++ Recreation Trail
- TT Buried Fiber Optic Line
- Roads
- Highway
- County Road
- Surfaced Road
- Towns
- + Project Point
- Gates

VICINITY MAP OF TIMBER SALE CONTRACT NO. 341-15-45 SWEET EDDY BENTON AND LINCOLN COUNTIES, OREGON

This product is for informational use and may not have been prepared for or be suitable for legal, engineering or surveying purposes. Users of this information should review or consult the primary data and information sources to ascertain the usability of this information.



Scale
1:126,720



Created By: Blake McKinley
bmckinley@odf.state.or.us
Date: 06/06/2014