

- Timber Sale Boundary
- Purchaser Option Area
- Roads**
 - Existing Road - STATE Maintained
 - Existing Road - Purchaser Maintained
- Project Points**
 - Landing
 - Road Point
- Logging Restricted Area
- Seasonally Restricted Area
- Reforestation Areas
- Marbled Murrelet Management Area**
 - Occupied Habitat
 - Buffer

EXHIBIT "A"
Sale No. 341-15-43
Harry Otter

Portions of Sections 10 & 11
 T23S, R11W, W.M.
 Coos County, Oregon
 Regulated Use Area CS-2
 100% CSL

- Streambuffers / Green Tree Retention Areas
- Streams**
 - Type F
 - Type N Perennial
 - Type N Seasonal
 - Unclassified



37 Net
Harvest Acres



1:12,000 1 inch = 1,000 feet

The information shown on Exhibit "A" map(s) are approximate locations. Exact locations of features represented by map symbols will be determined on site and shall depend upon the conditions that exist on site. Activities shall be conducted based upon features determined on site rather than features shown on maps.

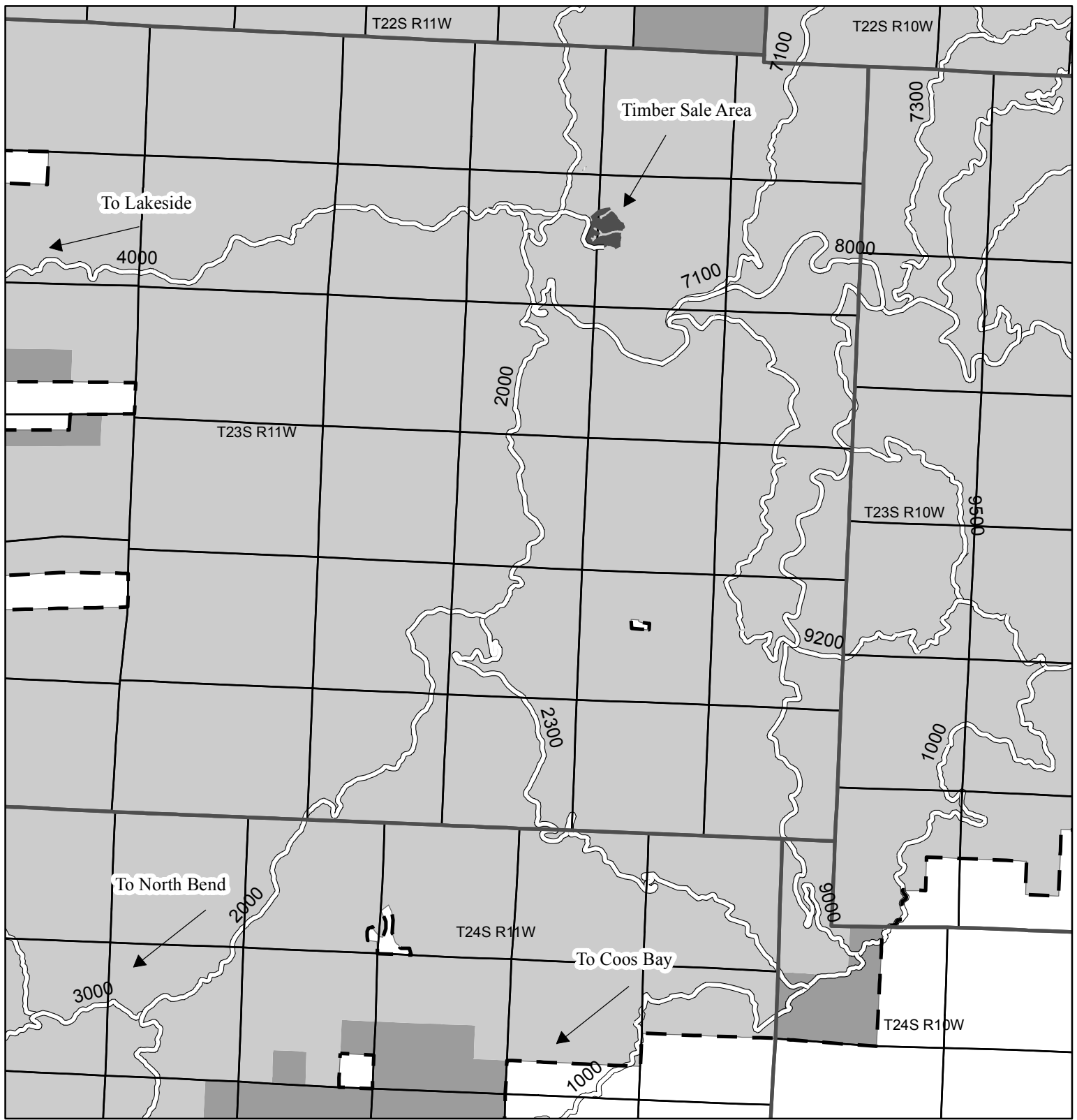







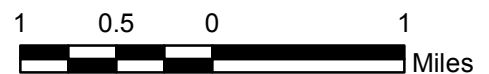
EXHIBIT "A"
VICINITY MAP
 Sale No. 341-15-43
 Harry Otter

Portions of Sections 10 & 11
 T23S, R11W, W.M.
 Coos County, Oregon
 37 Net Harvest Acres
 Regulated Use Area CS-2
 100% CSL



-  Timber Sale Boundary
-  STATE Forest Boundary
-  STATE BOF
-  STATE CSL
-  Mainline Roads

The information shown on Exhibit "A" map(s) are approximate locations. Exact locations of features represented by map symbols will be determined on site and shall depend upon the conditions that exist on site. Activities shall be conducted based upon features determined on site rather than features shown on maps.



1:63,360 1 inch = 1 mile