

- Timber Sale Boundary
- State Forest Boundary
- Project Point
- Logging Restricted Area
- Reforestation Area

#### Roads

- STATE Maintained
- PURCHASER Maintained
- Private
- New Road Construction

#### Streams

- Type F
- Type N Perennial
- Type N Seasonal
- Unclassified
- Stream Buffers / Green Tree Retention Area

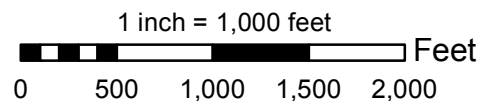
#### Marbled Murrelet Management Area

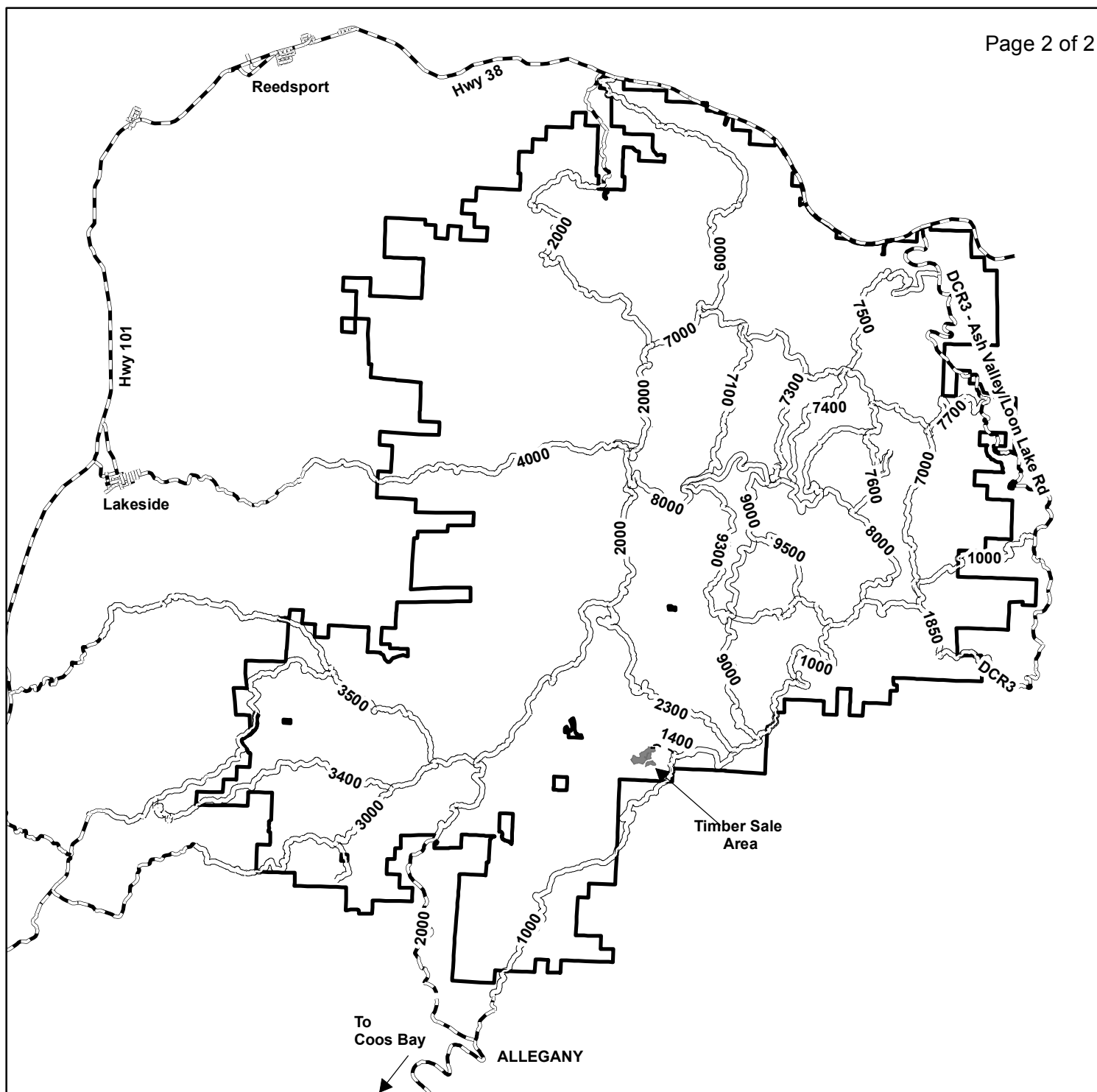
- Occupied Habitat
- Buffer






SALE AREA	NET ACRES
1	34
2	7
<b>TOTAL</b>	<b>41</b>

**Exhibit A**  
**Sale No. 341-15-42**  
**Eleven Creek No. 3**  
 Portions of Sections 11  
 T24S, R11W, W.M.  
 Coos County, Oregon  
 Regulated Use Area CS-2  
 100% CSL

The information shown on this map is approximate locations. Exact locations of features represented by map symbols will be determined on site and shall depend upon the conditions that exist on site. Activities shall be conducted based upon features determined on site rather than features shown on maps.





-  Timber Sale Area
-  GRAVEL ROADS
-  PAVED ROADS
-  Access Road
-  State Forest Boundary

# Exhibit "A" Vicinity Map Sale No. 341-15-42 Eleven Creek No. 3

Portions of Sections 11  
 T24S, R11W, W.M.  
 Douglas County, Oregon  
 Regulated Use Area CS-2  
 100% CSL



The information shown on this map is approximate locations. Exact locations of features represented by map symbols will be determined on site and shall depend upon the conditions that exist on site. Activities shall be conducted based upon features determined on site rather than features shown on maps.