

Legend

EXHIBIT A

FOR TIMBER SALE CONTRACT # 341-15-27
FOUR CORNERS
PORTIONS OF SECTIONS 35 & 36, T4N, R6W, W.M.
CLATSOP COUNTY, OREGON
AND PORTIONS OF SECTION 1, T3N, R6W, W.M.
TILLAMOOK COUNTY, OREGON

Forest Grove District GIS
May, 2014

This product is for informational use and may not be
suitable for legal, engineering, or surveying purposes.

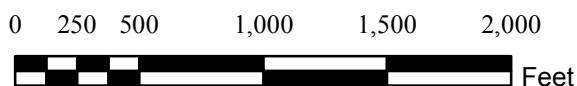


APPROXIMATE NET ACRES

AREA 1	71 ACRES (MC)
AREA 2	75 ACRES (MC)
TOTAL	146

1:12,000

1 inch = 1,000 feet



- Timber Sale Boundary
- Highways
- Surfed Road
- Unsurfaced Road
- - New Road Construction
- - - Posted R/W Boundary
- //// Recreation Trail
- Fish Stream
- Nonfish Stream
- Posted Stream Buffer Boundary
- Stream Buffer
- Green Tree Retention Area
- ODF Ownership Boundary
- Sections
- Gates
- Underground Utility Line
- (H) Helispot
- (W) Waste Area

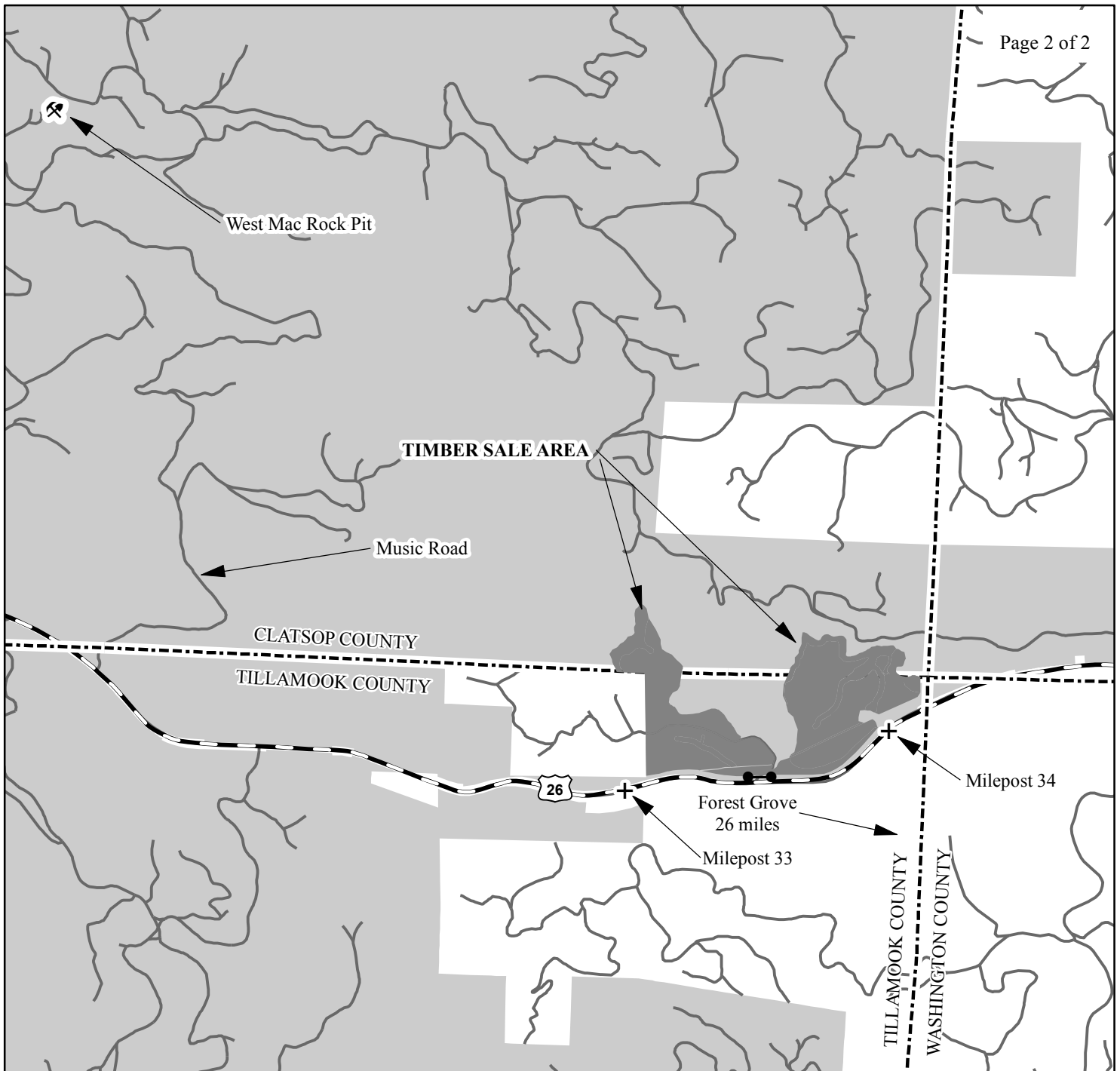









EXHIBIT A

Legend

-  Timber Sale Area
-  Highways
-  Roads
-  County Line
-  ODF Ownership
-  Gates
-  Rock Pit

VICINITY MAP
FOR TIMBER SALE CONTRACT # 341-15-27
FOUR CORNERS
PORTIONS OF SECTIONS 35 & 36, T4N, R6W, W.M.
CLATSOP COUNTY, OREGON
AND PORTIONS OF SECTION 1, T3N, R6W, W.M.
TILLAMOOK COUNTY, OREGON

Forest Grove District GIS

Month, Year

This product is for informational use and may not be
suitable for legal, engineering, or surveying purposes.

1:33,680
2 in = 1 mile

