

### EXHIBIT A

FOR TIMBER SALE CONTRACT # 341-15-24  
 CEDAR FLATS  
 PORTIONS OF SECTIONS 25, T2N, R6W, W.M.  
 WASHINGTON COUNTY, OREGON  
 AND PORTIONS OF SECTION 36, T2N, T6W, W.M.  
 TILLAMOOK COUNTY, OREGON

Forest Grove District GIS  
 September, 2014

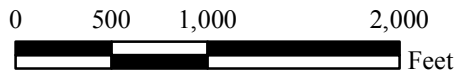
This product is for informational use and may not be  
 suitable for legal, engineering, or surveying purposes.



APPROXIMATE NET ACRES = 95

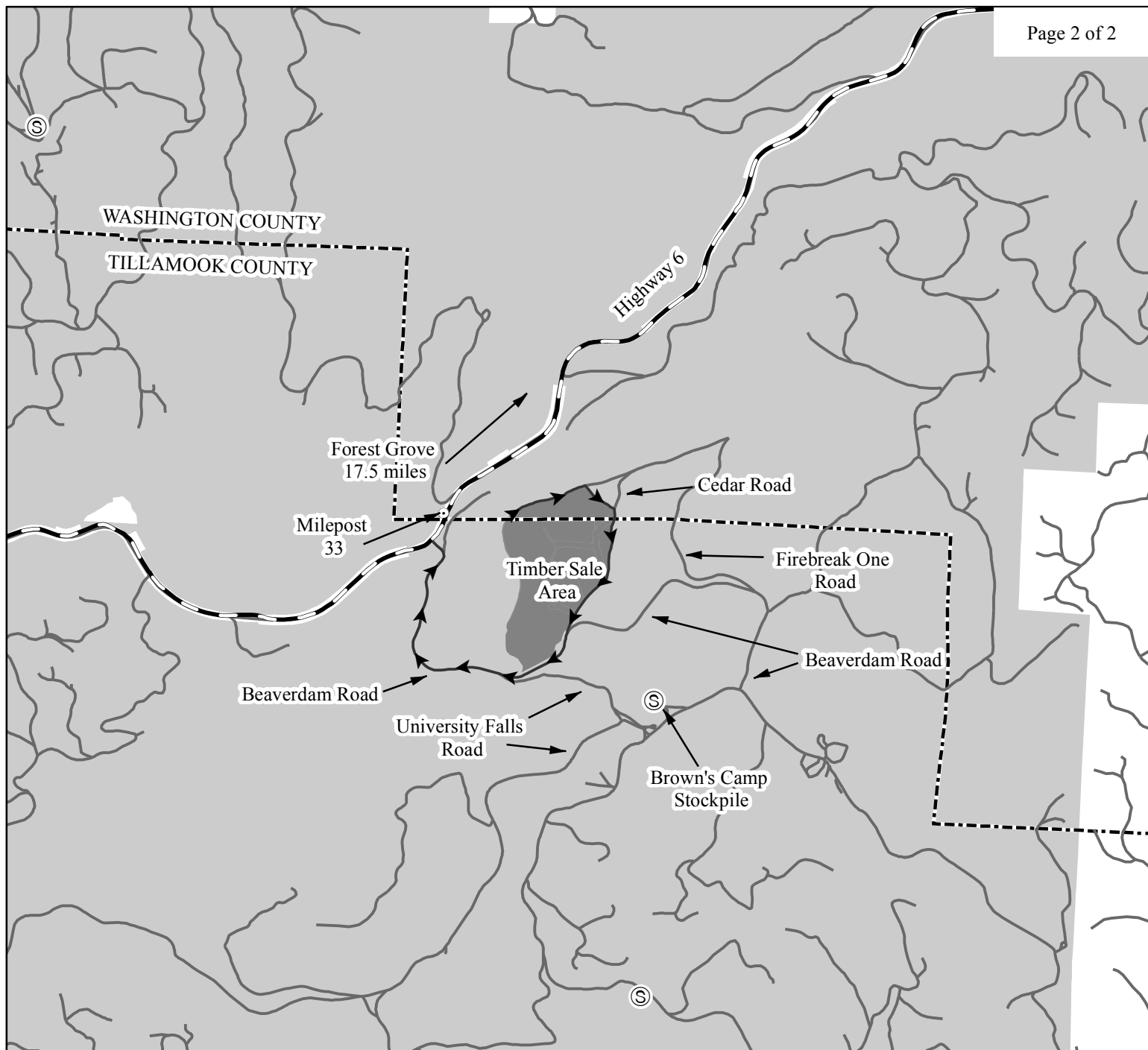
1:12,000

1 inch = 1,000 feet



#### Legend

- Timber Sale Boundary
- Highway
- Surfaced Road
- - - - - Unsurfaced Road
- Type F Stream
- Type N Stream
- ▒ Stream Buffer
- ▒▒▒▒▒ Stream Buffer Boundary
- Section Line
- | - | ODF Ownership Boundary
- ▒▒▒▒▒ Recreation Trail
- ⊕ Electric Transmission Lines
- ⊙ Rock Stockpile



### EXHIBIT A








VICINITY MAP  
 FOR TIMBER SALE CONTRACT # 341-15-24  
 CEDAR FLATS  
 PORTIONS OF SECTIONS 25, T2N, R6W, W.M.  
 WASHINGTON COUNTY, OREGON  
 AND PORTIONS OF SECTION 36, T2N, T6W, W.M.  
 TILLAMOOK COUNTY, OREGON

Forest Grove District GIS  
 September, 2014

This product is for informational use and may not be  
 suitable for legal, engineering, or surveying purposes.



#### Legend

-  Timber Sale Area
-  Haul Route
-  Highways
-  Roads
-  Rock Stockpile
-  ODF Ownership
-  County Line

1:31,680

1 inch = 1/2 mile

