

Legend

- Timber Sale Boundary
- ◆◆◆◆ Reserve Tree Area Boundary
- ▨▨▨▨ Posted Stream Buffer Boundary
- ▤▤▤▤ Posted R/W Boundary
- Roads
- - - New Construction
- + + + Railroad Tracks
- Type F Stream
- Type N Stream
- ▭ Stream Buffer
- ▨ Pond
- ▨ Green Tree Retention Area
- ▨ Reforested Area
- ▭ ODF Ownership Boundary
- ▭ Section Line
- ▭ AREA 3 R/W

EXHIBIT A

FOR TIMBER SALE CONTRACT # 341-15-23
 TOP STEP
 PORTIONS OF SECTIONS 4 & 5, T2N, R5W, W.M.
 WASHINGTON COUNTY, OREGON

Forest Grove District GIS
 March, 2015

This product is for informational use and may not be
 suitable for legal, engineering, or surveying purposes.

1:12,000

1 inch = 1,000 feet

0 250 500 1,000 1,500 2,000



Feet



APPROXIMATE NET ACRES

AREA 1	44 ACRES (MC)
AREA 2	80 ACRES (PC-M)
AREA 3	2 ACRES (R/W)

TOTAL 126 ACRES

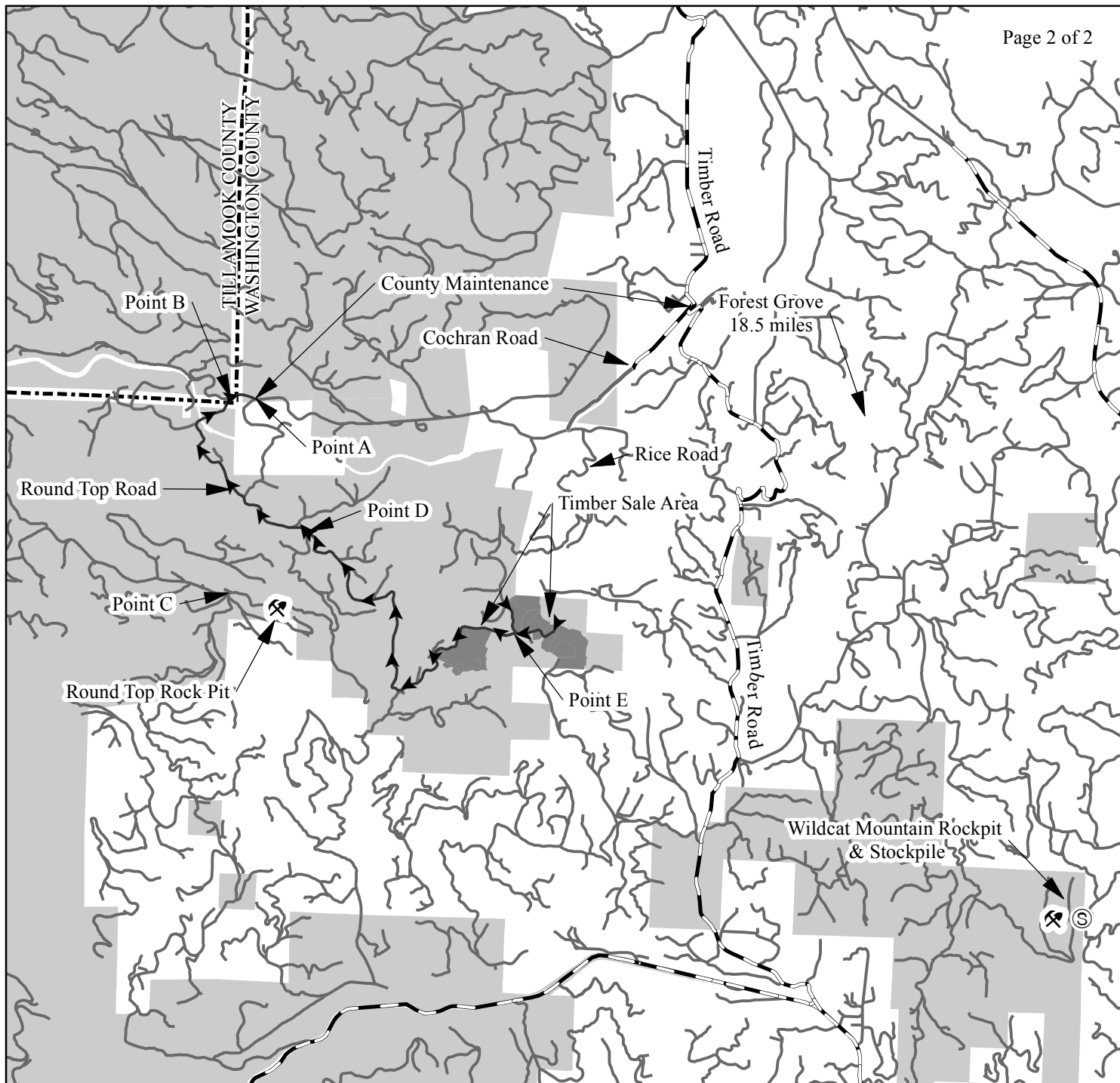


EXHIBIT A









VICINITY MAP
 FOR TIMBER SALE CONTRACT # 341-15-23
 TOP STEP
 PORTIONS OF SECTIONS 4 & 5, T2N, R5W, W.M.
 WASHINGTON COUNTY, OREGON

Forest Grove District GIS
 March, 2015

This product is for informational use and may not be
 suitable for legal, engineering, or surveying purposes.



Legend

-  Timber Sale Areas
-  Paved Roads
-  Other Roads
-  Haul Route
-  Rock Pit
-  Rock Stockpile
-  County Line
-  ODF Ownership

1:63,360
 1 in = 1 miles

