

EXHIBIT A

FOR TIMBER SALE CONTRACT # 341-15-20
 POLEY ANNA
 PORTIONS OF SECTIONS 16, 17, 20 & 21, T3N, R5W, W.M.
 WASHINGTON COUNTY, OREGON

Forest Grove District GIS
 October, 2014

This product is for informational use and may not be
 suitable for legal, engineering, or surveying purposes.

1:12,000

1 inch = 1,000 feet

0 250 500 1,000 1,500 2,000



Legend

- Timber Sale Boundary
- Surfaced Road
- - - Unsurfaced Road
- - - Non Project Road
- Type F Stream
- Type N Stream
- ▒ Stream Buffer
- ODF Ownership Boundary
- Sections

APPROXIMATE NET ACRES

AREA 1	49 ACRES (PC-M)
AREA 2	101 ACRES (PC-M)
AREA 3	58 ACRES (PC-M)
TOTAL	208 ACRES

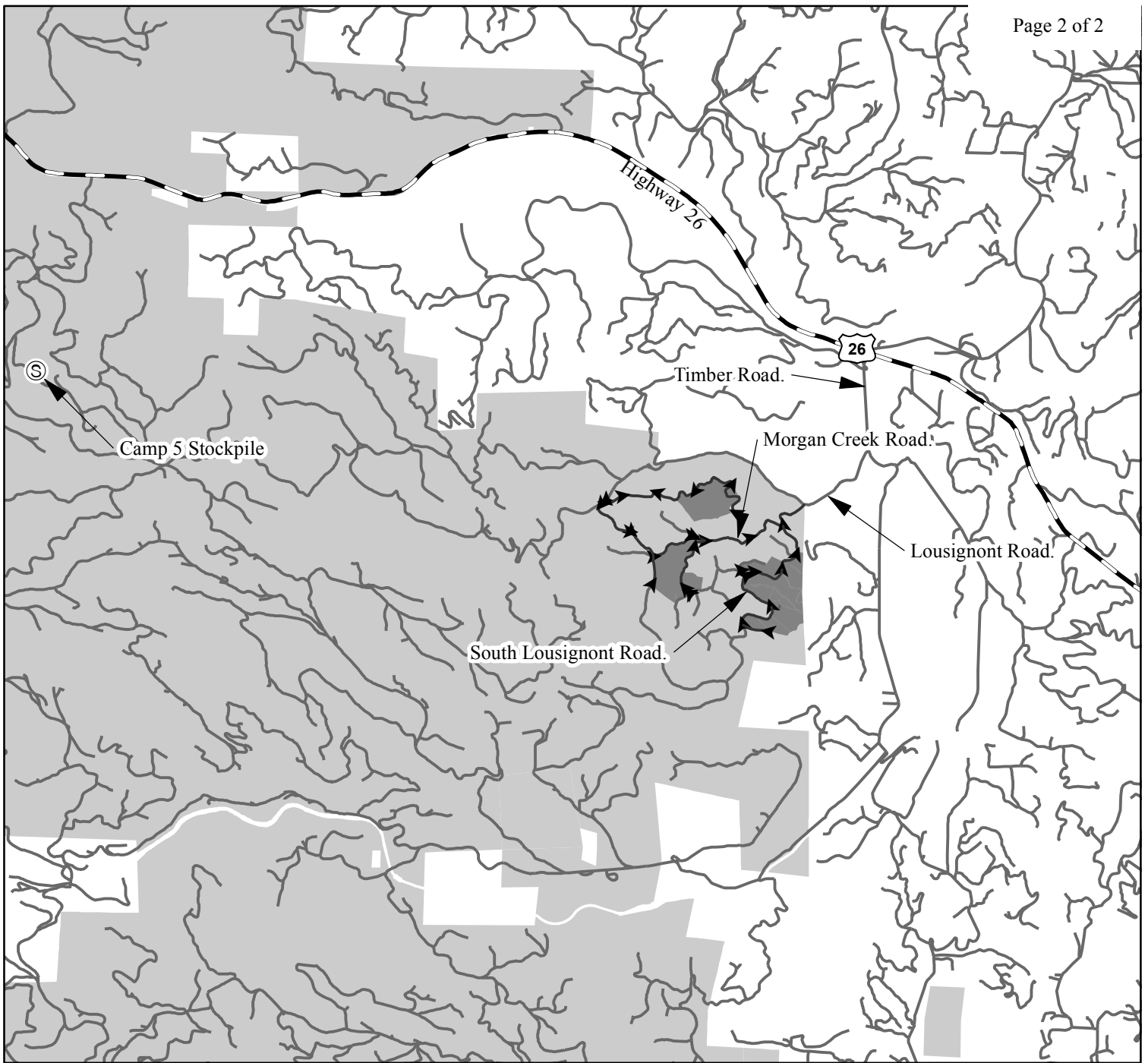


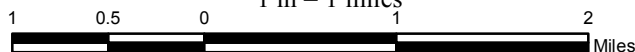
EXHIBIT A

VICINITY MAP
 FOR TIMBER SALE CONTRACT # 341-15-20
 POLEY ANNA
 PORTIONS OF SECTIONS 16, 17, 20 & 21, T3N, R5W, W.M.
 WASHINGTON COUNTY, OREGON







Forest Grove District GIS
 October, 2014

This product is for informational use and may not be
 suitable for legal, engineering, or surveying purposes.

1:63,360
 1 in = 1 miles



Legend

-  Timber Sale Area
-  Haul Route
-  Highways
-  Roads
-  Rock Stockpile
-  ODF Ownership

