

Legend

- Timber Sale Boundary
- ◆◆◆◆ Area Boundary
- ▨▨▨▨ Posted Stream Buffer Boundary
- Surfacd Road
- - - New Road Construction
- +— Railroad
- ////// Recreation Trail
- Type F Stream
- Type N Stream
- ▨ Stream Buffer
- ◆◆◆ Green Tree Retention Area
- ▨▨▨ Partial Cut Not Required
- /// Reforested Area
- Section Lines
- - - ODF Ownership Boundary

EXHIBIT A

FOR TIMBER SALE CONTRACT # 341-15-17
 ROUND HOUSE
 PORTIONS OF SECTIONS 35, & 36, T3N, R6W,
 AND OF SECTION 1, T2N, R6W,
 WASHINGTON COUNTY, OREGON,
 AND PORTIONS OF SECTION 25, T3N, R6W, W.M.,
 TILLAMOOK COUNTY, OREGON.

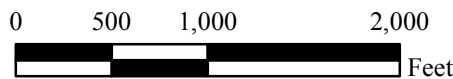


Forest Grove District GIS
 January, 2015

This product is for informational use and may not be
 suitable for legal, engineering, or surveying purposes.

1:12,000

1 inch = 1,000 feet



APPROXIMATE NET ACRES

AREA 1	83 ACRES (MC)
AREA 2	34 ACRES (MC)
AREA 3	21 ACRES (MC)
AREA 4	28 ACRES (MC)
AREA 5	62 ACRES (PC-M)
AREA 6	3 ACRES (R/W)
TOTAL	231 ACRES

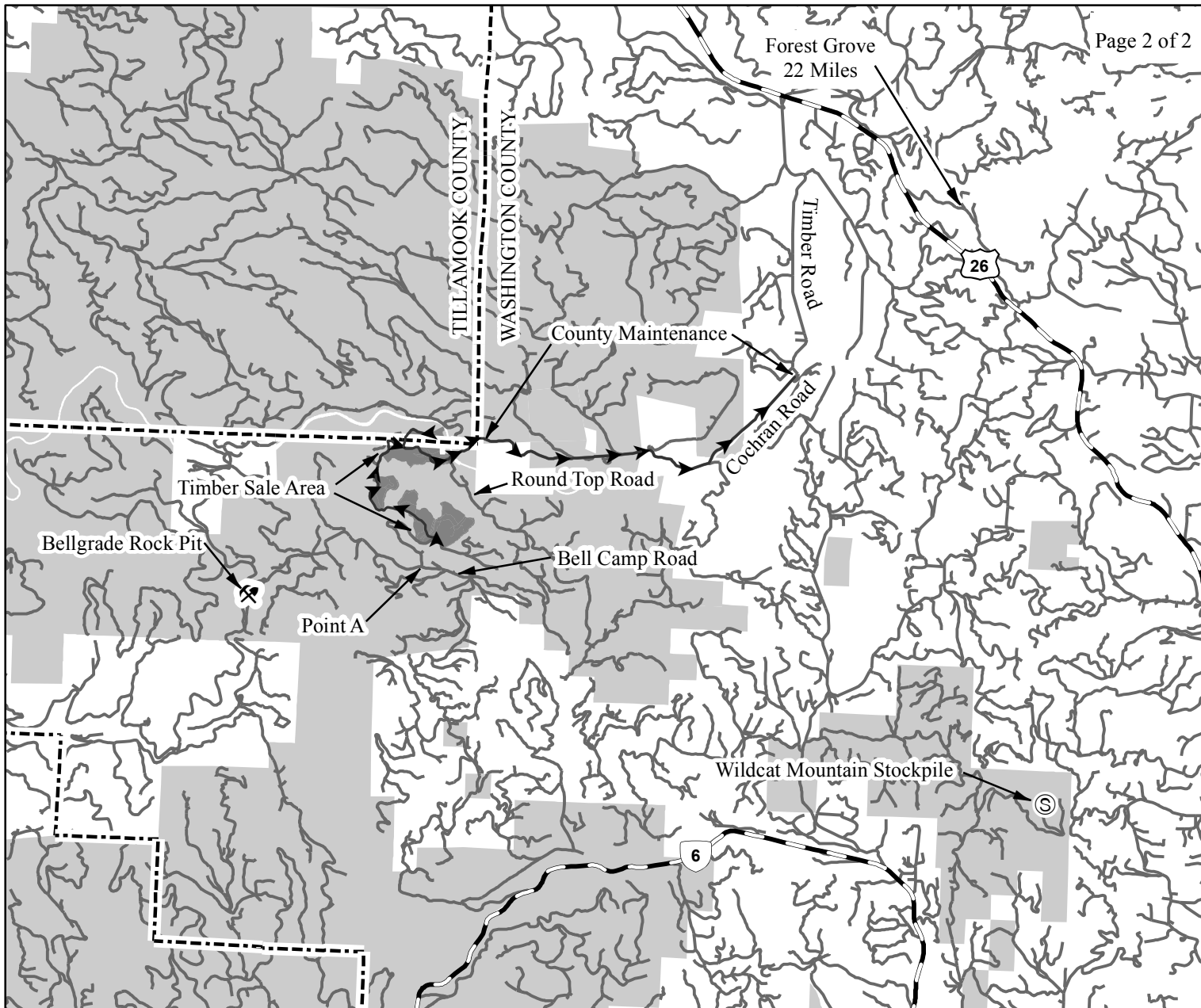








EXHIBIT A

VICINITY MAP
 FOR TIMBER SALE CONTRACT # 341-15-17
 ROUND HOUSE
 PORTIONS OF SECTIONS 35, & 36, T3N, R6W,
 AND OF SECTION 1, T2N, R6W,
 WASHINGTON COUNTY, OREGON,
 AND PORTIONS OF SECTION 25, T3N, R6W, W.M.,
 TILLAMOOK COUNTY, OREGON.

Legend

-  Timber Sale Area
-  Haul Route
-  Surfaced Roads
-  Highways
-  ODF Ownership
-  County Line

Forest Grove District GIS
 January, 2015

This product is for informational use and may not be
 suitable for legal, engineering, or surveying purposes.



1:95,000

1 inch = 1.5 miles

