

Legend

Timber Sale Areas

Surfaced Road

Sections Vicinity

Quarry Site

Stockpile Site

Pt. A Point for Project Work

Exhibit "A" - Vicinity Map

OF TIMBER SALE CONTRACT NO. 341-15-02
COWABUNGA
PORTIONS OF SECTION 33, T7N,R6W, AND
PORTIONS OF SECTION 4, T6N, R6W, W.M.,
CLATSOP COUNTY, OREGON

Page 1 of 3



Approximate Scale 1"= 6000'

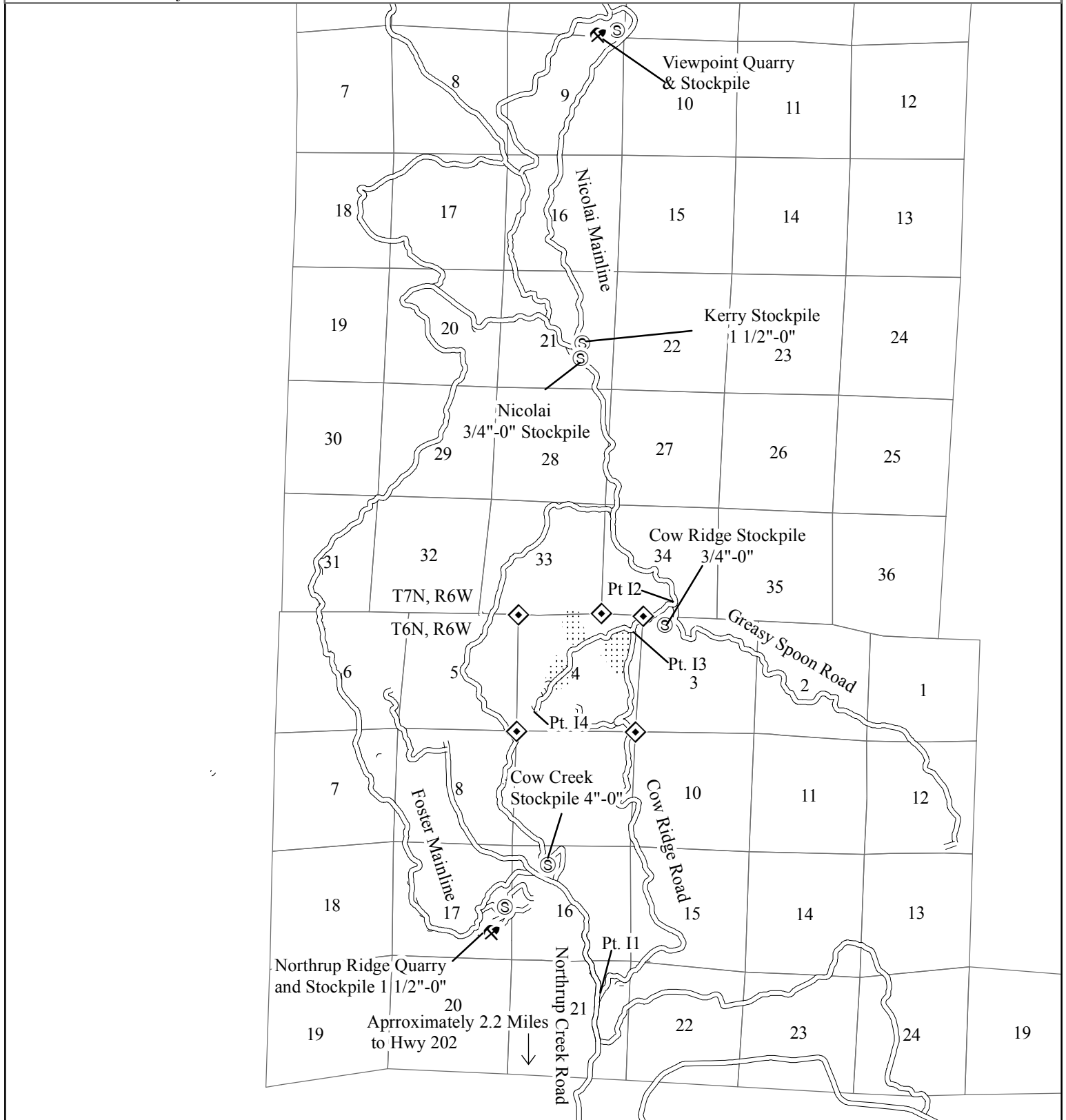
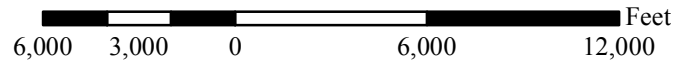


EXHIBIT "A"

OF TIMBER SALE CONTRACT NO. 341-15-02
COWABUNGA
PORTIONS OF SECTION 33, T7N,R6W, AND
PORTIONS OF SECTION 4, T6N, R6W, W.M.,
CLATSOP COUNTY, OREGON



Legend

- | | |
|--------------------------------|------------------------------|
| Timber Sale Boundary | Posted Stream Buffer |
| Existing Surfaced Road | Right-of-Way Boundary |
| Logger Choice Road | Pt. A Point for Project Work |
| New Road Construction - Rocked | Existing Landing |
| Type N Stream | New Construction Landing |
| Type F Stream | Known Land Survey Corner |

Approximate Net Acreage:
Area 1 (MC) - 46
Area 2 (MC) - 30
Area 3 (MC) - 31
Area 4 (R/W) - 1
Total Sale Acreage - 108

Approximate Scale = 1"=1,000'

0 250 500 1,000 1,500 Feet

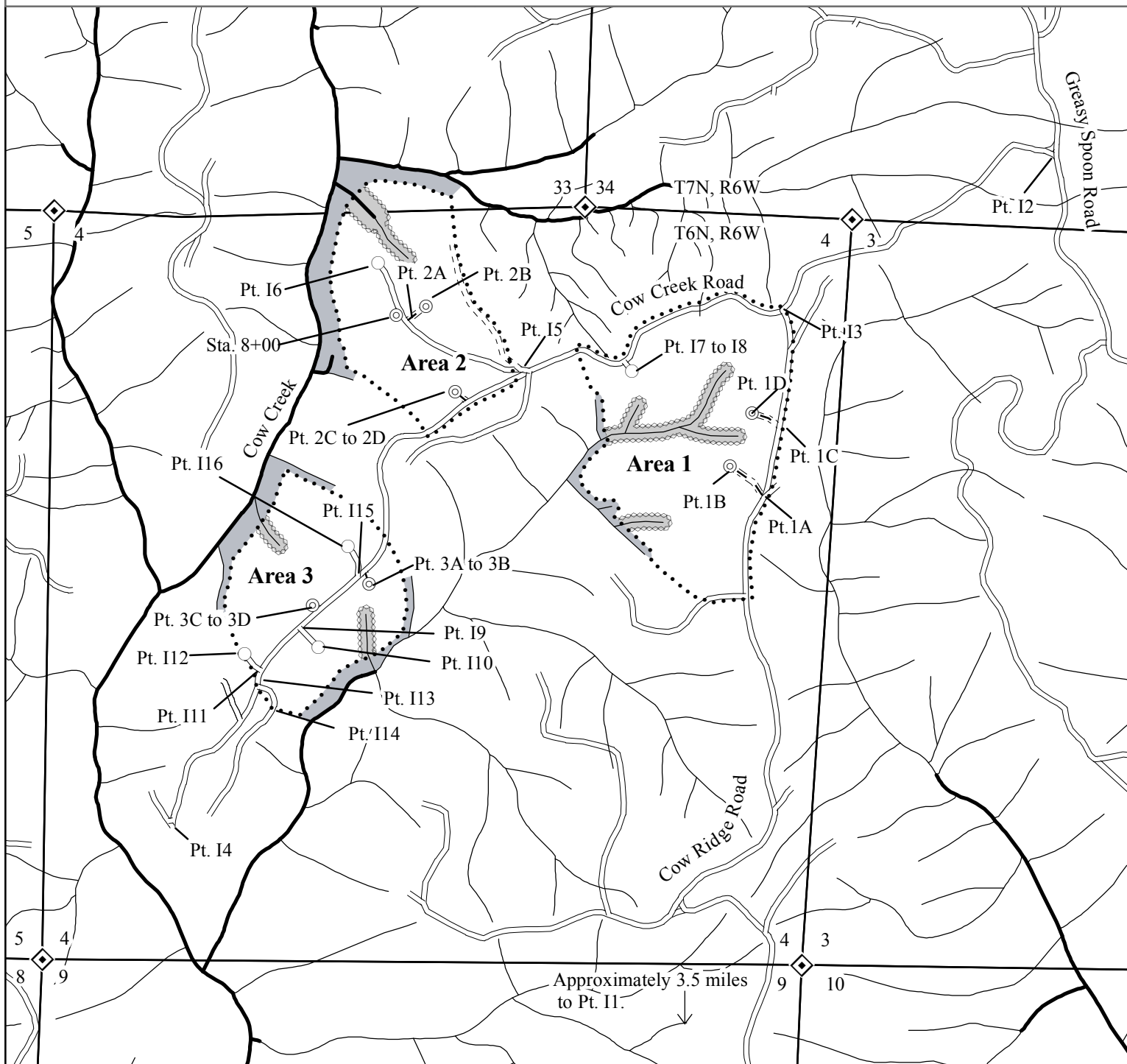


Exhibit "A" - Brushing Map

Legend

- Brushing Roads
- Existing Surfaced Road
- Timber Sale Boundary

OF TIMBER SALE CONTRACT NO. 341-15-02
COWABUNGA
PORTIONS OF SECTION 33, T7N,R6W, AND
PORTIONS OF SECTION 4, T6N, R6W, W.M.,
CLATSOP COUNTY, OREGON

Approximate Scale 1"= 4000'

4,000 2,000 0 4,000 8,000 Feet

