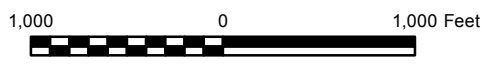


- Rock source
- Stock pile
- Waste area
- Bridge
- Gate
- Survey corner
- Domestic water supply intake
- Cultural site
- Buffer
- Green tree retention area
- Area boundary
- Sale boundary
- Ownership boundary
- Perennial Type-F stream
- Perennial Type-N stream
- Unsurfaced road
- Surfaced road
- Paved road
- Abandoned road
- Blocked road
- Road construction
- OHV trail
- Non-motorized trail
- Transmission line
- Railroad

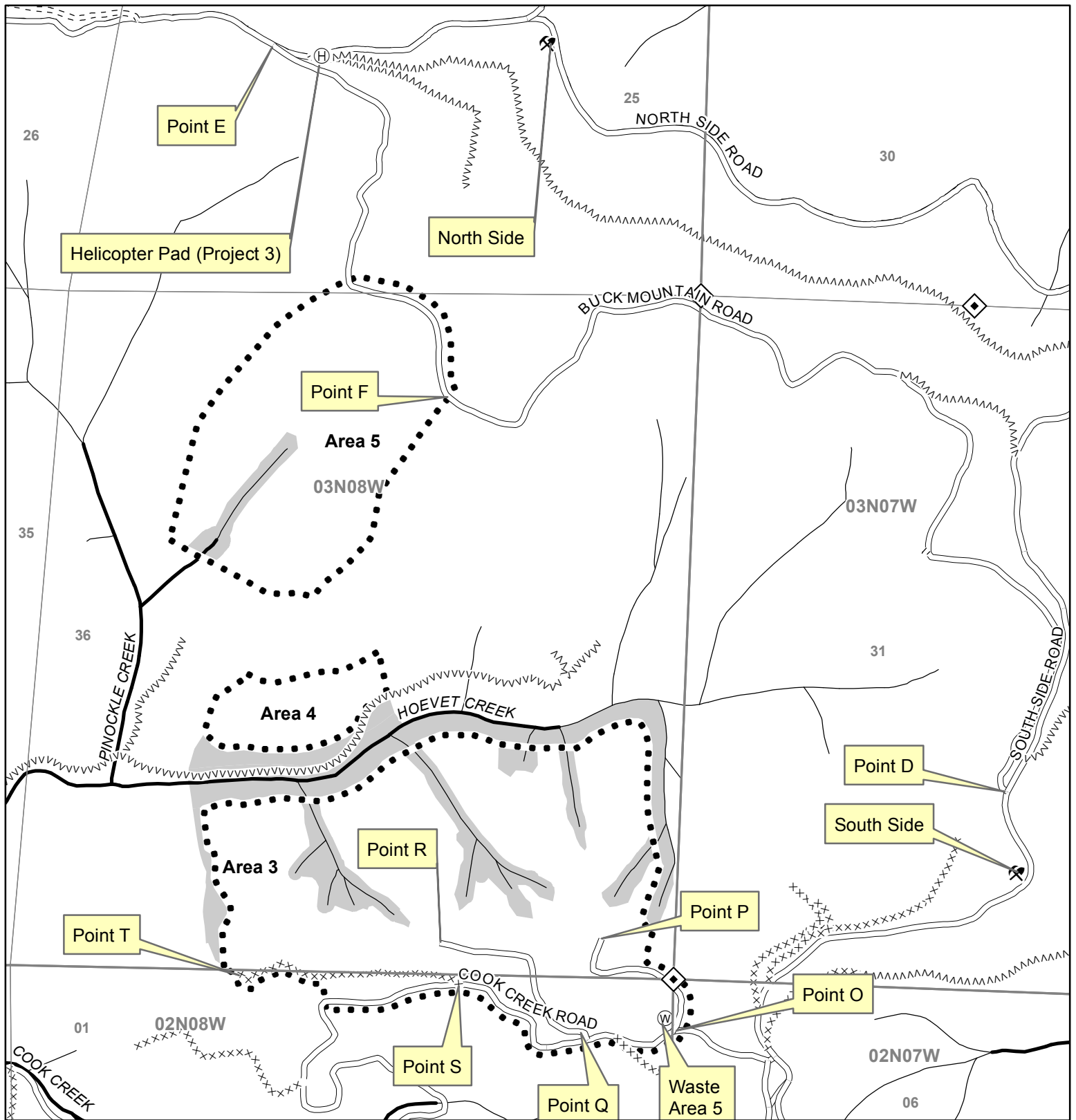
EXHIBIT A
 Timber Sale Contract No. 341-14-077
THE HOEVET
 Portions of Section 6, T2N, R7W,
 Sections 1, 2, 4, 5, 6, 8, 9, T2N, R8W,
 Section 1, T2N, R9W,
 Sections 25, 34, 35, 36, T3N, R8W, and
 Sections 35, 36, T3N, R9W, W.M.,
 Tillamook County, Oregon



Area	Type of Operation	Acres	
		Gross	Net
1	Modified Clearcut	119	107
2	Modified Clearcut	144	106
3	Modified Clearcut	161	119
4	Modified Clearcut	24	15
5	Modified Clearcut	71	67
6	Daylighting	21	12
Total		540	426

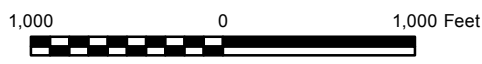


Tillamook District GIS
 2/11/2014
 This product is for informational use and may not have been prepared or suitable for legal, engineering, or surveying purposes.



- ⚡ Rock source
- Ⓢ Stock pile
- Ⓜ Waste area
- ⚖ Bridge
- ⚓ Gate
- ⬠ Survey corner
- Ⓧ Domestic water supply intake
- Ⓒ Cultural site
- Buffer
- 🌳 Green tree retention area
- ◆◆◆ Area boundary
- Sale boundary
- Ownership boundary
- Perennial Type-F stream
- Perennial Type-N stream
- Unsurfaced road
- Surfaced road
- Paved road
- ⋯ Abandoned road
- ×××× Blocked road
- Road construction
- ⋯ OHV trail
- ⋯ Non-motorized trail
- Ⓜ Transmission line
- ++++ Railroad

EXHIBIT A
 Timber Sale Contract No. 341-14-077
THE HOEVET
 Portions of Section 6, T2N, R7W,
 Sections 1, 2, 4, 5, 6, 8, 9, T2N, R8W,
 Section 1, T2N, R9W,
 Sections 25, 34, 35, 36, T3N, R8W, and
 Sections 35, 36, T3N, R9W, W.M.,
 Tillamook County, Oregon



Area	Type of Operation	Acres	
		Gross	Net
1	Modified Clearcut	119	107
2	Modified Clearcut	144	106
3	Modified Clearcut	161	119
4	Modified Clearcut	24	15
5	Modified Clearcut	71	67
6	Daylighting	21	12
Total		540	426



Tillamook District GIS
 2/11/2014
 This product is for informational use and may not have been prepared or suitable for legal, engineering, or surveying purposes.

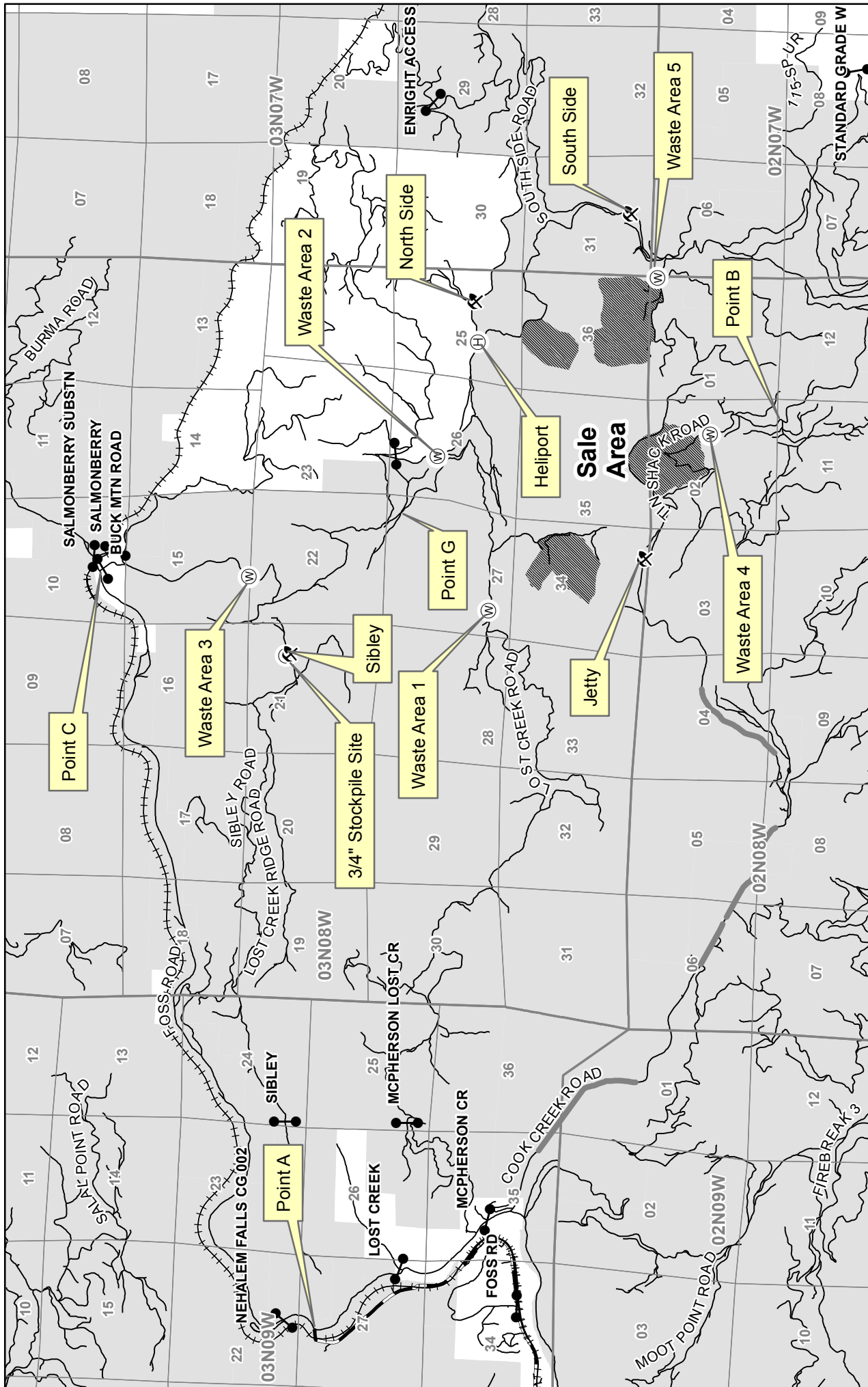


EXHIBIT A - VICINITY MAP
 Timber Sale Contract No. 341-14-077
 THE HOEVET
 Portions of Section 6, T2N, R7W,
 Sections 1, 2, 4, 5, 6, 8, 9, T2N, R8W,
 Section 1, T2N, R9W,
 Sections 25, 34, 35, 36, T3N, R8W, and
 Sections 35, 36, T3N, R9W, W.M.,
 Tillamook County, Oregon 1 Miles

- Rock source
- Stock pile
- Waste area
- Bridge
- Gate
- Domestic water supply intake
- Major road
- Other road
- Transmission line
- Railroad
- Timber sale
- ODF ownership
- Right-of-Way
- Heliport



Type of Area Operation		Acres	
Area Operation	Gross	Net	
1 Modified Clearcut	119	107	
2 Modified Clearcut	144	106	
3 Modified Clearcut	161	119	
4 Modified Clearcut	24	15	
5 Modified Clearcut	71	67	
6 Daylighting	21	12	
Total	540	426	

Tillamook District GIS
 2/11/2014
 This product is for informational use and may not have been prepared or suitable for legal, engineering, or surveying purposes.