


- Rock source
- Stock pile
- Waste area
- Bridge
- Gate
- Survey corner
- Domestic water supply intake
- Cultural site
- Un-posted Buffer
- Green tree retention area
- Posted Buffer
- Area boundary
- Sale boundary
- Un-posted sale boundary
- Ownership boundary
- Perennial Type-F stream
- Perennial Type-N stream
- Unsurfaced road
- Surfaced road
- Paved road
- Abandoned road
- Blocked road
- Road construction
- OHV trail
- Non-motorized trail

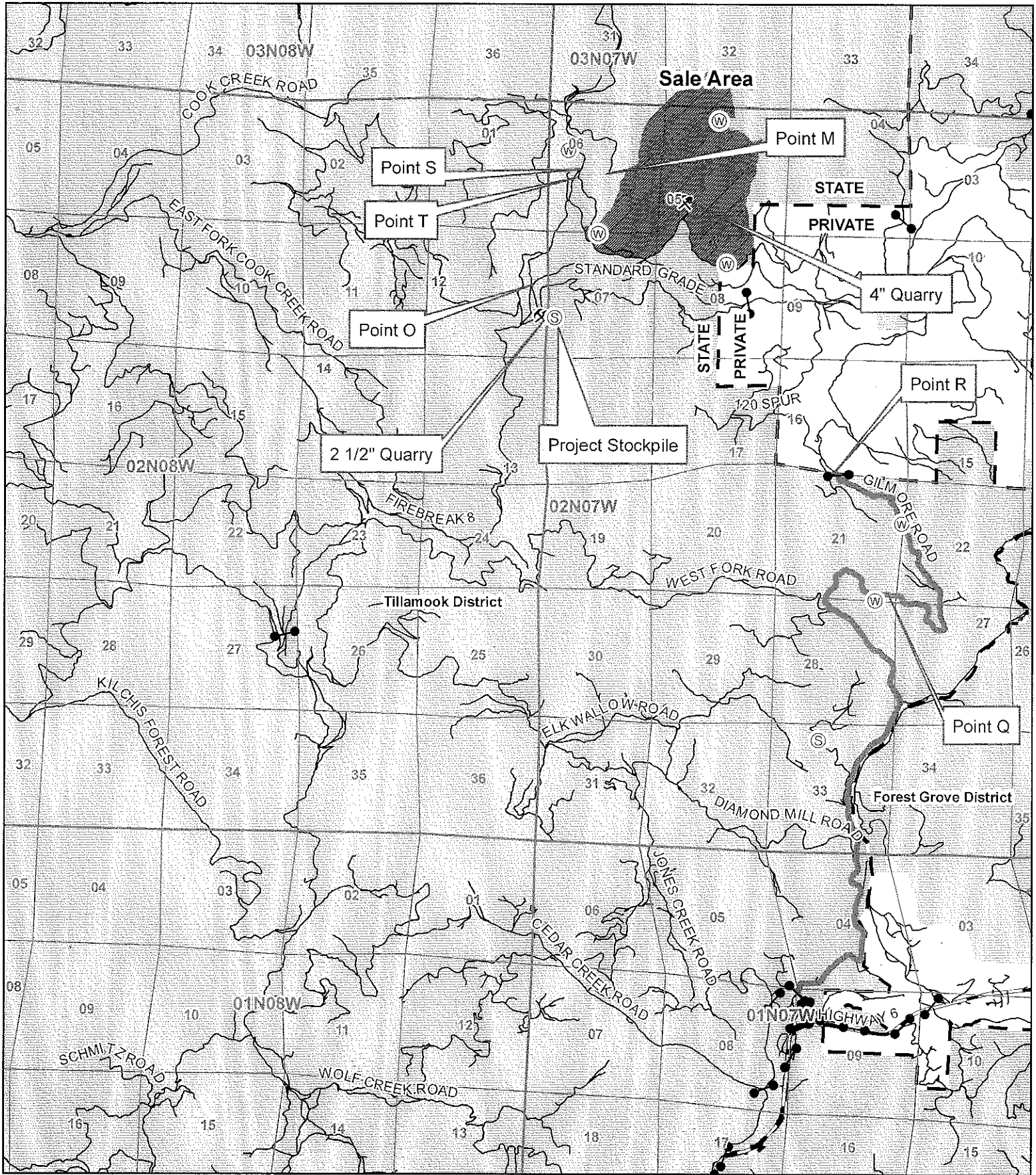
EXHIBIT A
Timber Sale Contract No. 341-14-065
RIPPLEBERRY
 Portions of Sections 32, T3N, R7W,
 and sections 5, 6, 7, and 8, T2N, R7W, W.M.,
 Tillamook County, Oregon



Tillamook District GIS
 09/10/2013
 This product is for informational use and may
 not have been prepared or suitable for
 legal, engineering, or surveying purposes.




Area	Type of Operation		Acres	
	Partial	Cut	Gross	Net
1			689	565



- Rock source
- Stock pile
- Waste area
- Bridge
- Gate
- Major road
- Other road
- Transmission line
- Railroad
- Timber sale
- ODF ownership
- Brushing required

EXHIBIT A - VICINITY MAP

Timber Sale Contract No. 341-14-065
RIPPLEBERRY
 Portions of Sections 32, T3N, R7W,
 and sections 5, 6, 7, and 8, T2N, R7W, W.M.,
 Tillamook County, Oregon



N

 Tillamook District GIS
 9/16/2013
 This product is for informational use and may
 not have been prepared or suitable for
 legal, engineering, or surveying purposes.