

Legend

Boundaries

- Timber Sale Boundary
- - - - Area Boundary (Posted)
- - - State Forest Property Boundary
- == Right of Way (Posted)

Roads

- == Highway
- == County Road
- == Surfaced Road
- == Unsurfaced Road
- New Construction

Streams

- · · Type F Stream
- Type D Stream
- · · Type N Stream
- ~ ~ ~ Unposted Stream Buffer
- ▨ Reforestation Area

T - T - Buried Power Line

P - P - Buried Fiber Optic

— Overhead Transmission Line

+ Project Point

◆ Land Survey Monument

● Gate

⛑ Domestic Water Source

EXHIBIT "A"

OF TIMBER SALE CONTRACT NO. 341-14-62
CELL-MAKER
PORTIONS OF SECTION 15, T11S, R8W, W.M.,
LINCOLN COUNTY, OREGON

This product is for informational use and may not have been prepared for or be suitable for legal, engineering or survey purposes. Users of this information should review or consult the primary data and information sources to ascertain the usability of this information.

AREA	GROSS ACRES	NET ACRES
1 (PC)	24	22
2 (PC)	30	29
3 (PC)	27	26
4 (PC)	2	2
5 (PC)	8	8
TOTAL	91	87

Scale

1:12,000

1,000

0

1,000

2,000

Feet



Created By: Blake McKinley
bmckinley@odf.state.or.us
Date: 09/12/2013

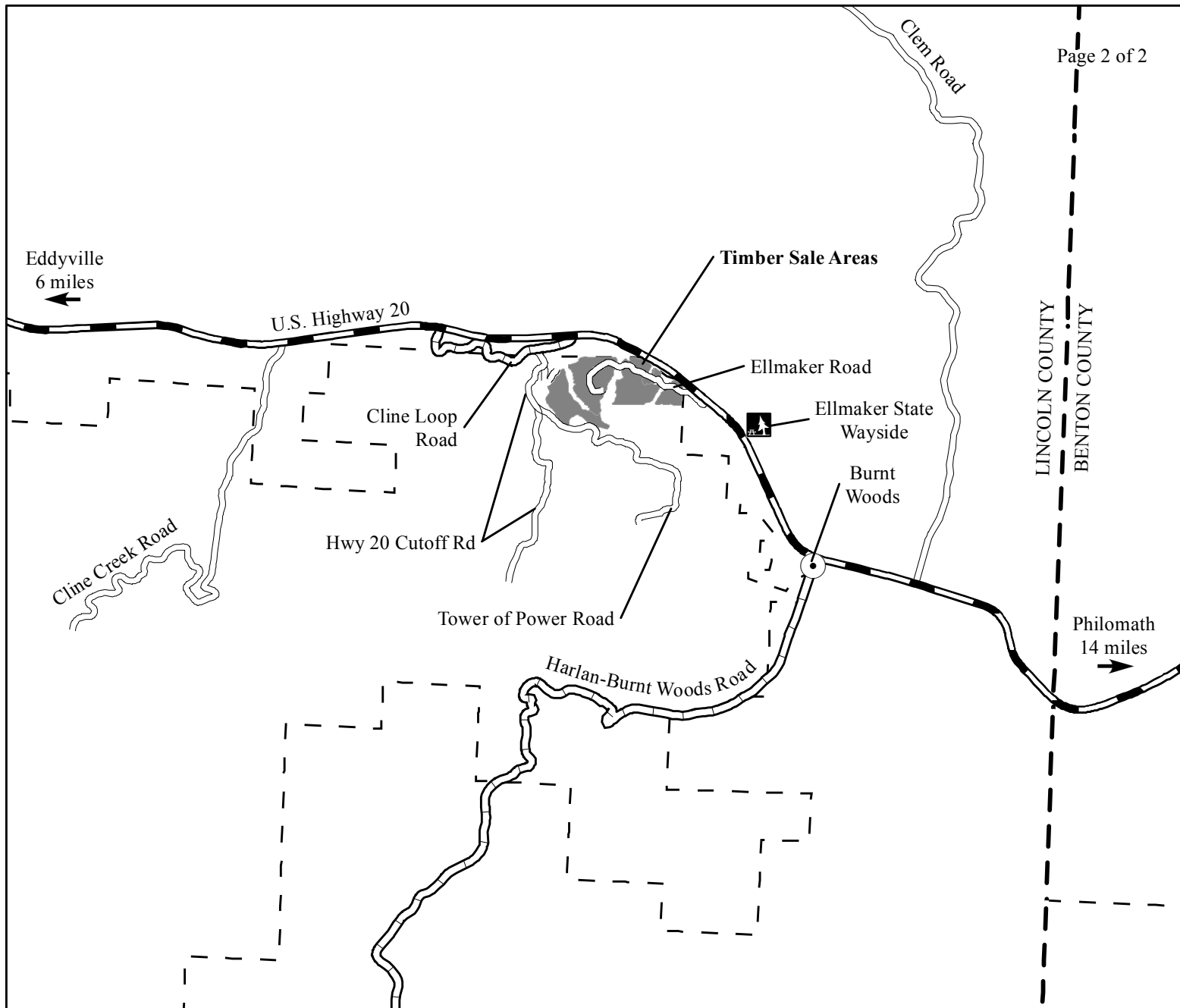











EXHIBIT "A"

VICINITY MAP OF TIMBER SALE CONTRACT NO. 341-14-62 CELL-MAKER LINCOLN COUNTY, OREGON

Legend

-  Timber Sale Areas
-  State Forest Property Boundary
-  Countyline
- Roads**
-  Highway
-  County Road
-  Surfaced Road
-  Unsurfaced Road
-  Towns
-  Ellmaker State Wayside

This product is for informational use and may not have been prepared for or be suitable for legal, engineering or survey purposes. Users of this information should review or consult the primary data and information sources to ascertain the usability of this information.



Scale
1:48,000



Created By: Blake McKinley
bmckinley@odf.state.or.us
Date: 06/24/2013