

Timber Sale Boundary

Project Points

- Landing
- Road Point

Marbled Murrelet Management Area

- Unsurveyed Mature Timber
- Seasonally Restricted Area
- GTR/Stream Buffer
- Individual GTR Trees
- Reforestation Area

Roads

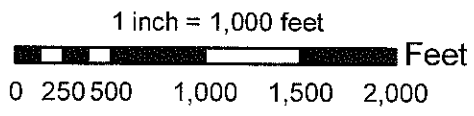
- STATE Maintained
- PURCHASER Maintained
- New Construction

Streams

- Type F
- Type N Perennial
- Type N Seasonal
- Unclassified

Exhibit "A"
Sale No. 341-14-51
Shake-N-Baker
 Portions of Sections 22
 T23S, R10W, W.M.
 Douglas County, Oregon
 Regulated Use Area CS-2
 100% CSL
 58 Net Acres

The information shown on this map is approximate locations. Exact locations of features represented by map symbols will be determined on site and shall depend upon the conditions that exist on site. Activities shall be conducted based upon features determined on site rather than features shown on maps.



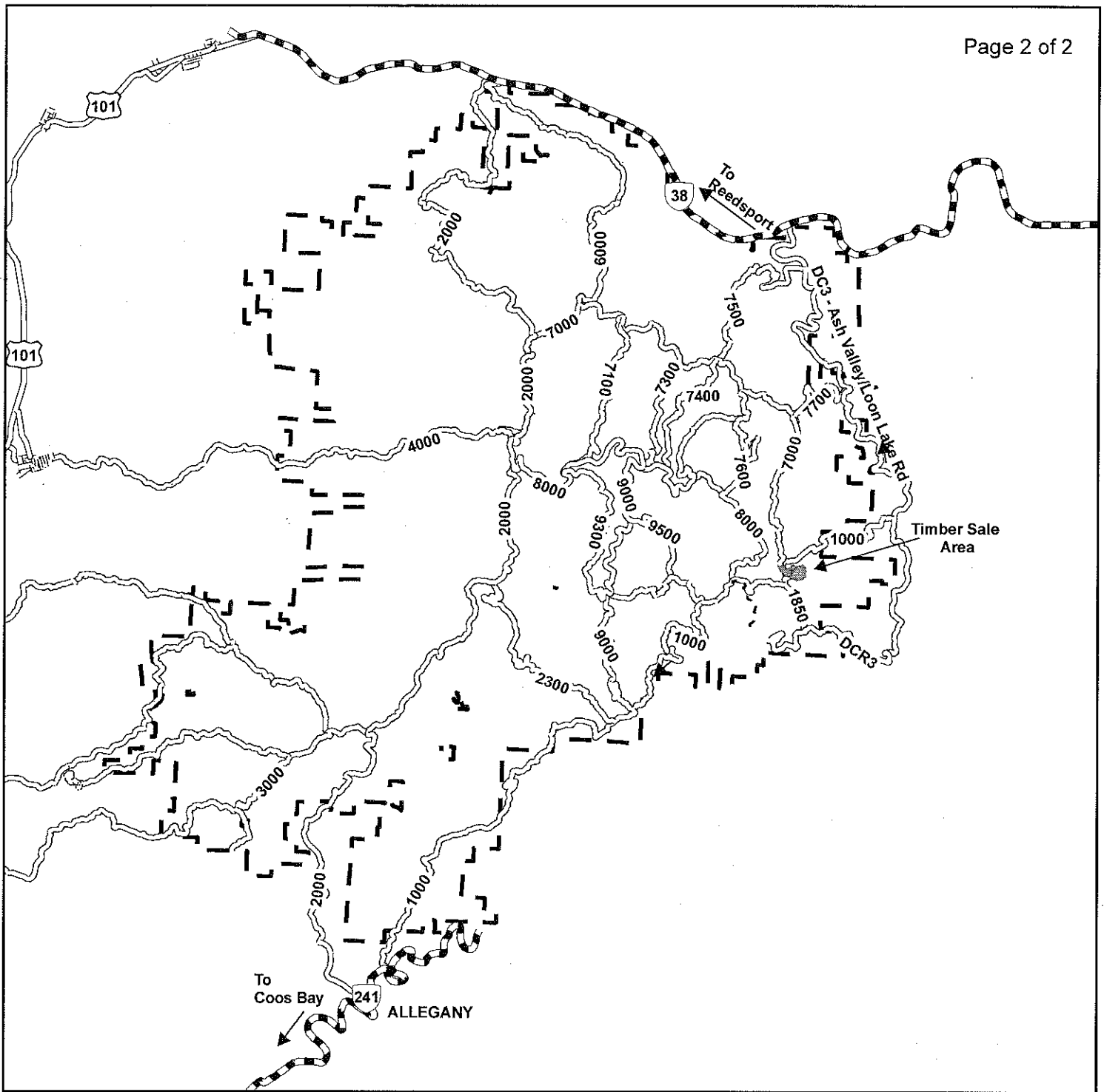


Exhibit "A"

Sale No. 341-14-51

Shake-N-Baker





Portions of Sections 22


T23S, R10W, W.M.

Douglas County, Oregon

Regulated Use Area CS-2

100% CSL

-  Timber Sale Area
-  State Highway
-  Access Road
-  Existing Mainline Roads
-  State Forest Boundary



The information shown on this map is approximate locations. Exact locations of features represented by map symbols will be determined on site and shall depend upon the conditions that exist on site. Activities shall be conducted based upon features determined on site rather than features shown on maps.