

# PART III: EXHIBITS

State Timber Sale Contract  
No. 341-14-29  
Dean's Deerstand

EXHIBIT B

Page 1 of 3  
629-Form 341-203  
Revised 06/97

## OREGON DEPARTMENT OF FORESTRY

### TIMBER SALE OPERATIONS PLAN

(See Page 2 for instructions)

Date Received by STATE: \_\_\_\_\_

(5) State Brand Information (complete):



(1) Contract No.: 341-14-29

(2) Sale Name: Dean's Deerstand

(3) Contract Expiration Date: October 1, 2015

Project Completion Dates: \_\_\_\_\_

(4) Purchaser: \_\_\_\_\_

\_\_\_\_\_

(6) Purchaser Representatives:

Projects: \_\_\_\_\_

Phone: \_\_\_\_\_

Cell/Other

Phone: \_\_\_\_\_

Home: \_\_\_\_\_

Projects: \_\_\_\_\_

Phone: \_\_\_\_\_

Cell/Other

Phone: \_\_\_\_\_

Home: \_\_\_\_\_

Projects: \_\_\_\_\_

Phone: \_\_\_\_\_

Cell/Other

Phone: \_\_\_\_\_

Home: \_\_\_\_\_

Projects: \_\_\_\_\_

Phone: \_\_\_\_\_

Cell/Other

Phone: \_\_\_\_\_

Home: \_\_\_\_\_

Logging: \_\_\_\_\_

Phone: \_\_\_\_\_

Cell/Other

Phone: \_\_\_\_\_

Home: \_\_\_\_\_

Logging: \_\_\_\_\_

Phone: \_\_\_\_\_

Cell/Other

Phone: \_\_\_\_\_

Home: \_\_\_\_\_

Logging: \_\_\_\_\_

Phone: \_\_\_\_\_

Cell/Other

Phone: \_\_\_\_\_

Home: \_\_\_\_\_

Logging: \_\_\_\_\_

Phone: \_\_\_\_\_

Cell/Other

Phone: \_\_\_\_\_

Home: \_\_\_\_\_

(7) State Representatives:

Projects: \_\_\_\_\_

Phone: \_\_\_\_\_

Cell/Other

Phone: \_\_\_\_\_

Home: \_\_\_\_\_

Logging: \_\_\_\_\_

Phone: \_\_\_\_\_

Cell/Other

Phone: \_\_\_\_\_

Home: \_\_\_\_\_

(8) Name of Subcontractors & Starting Dates:

Projects: No(s) \_\_\_\_\_ - \_\_\_\_\_

Date: \_\_\_\_\_

Phone: \_\_\_\_\_

No(s) \_\_\_\_\_ - \_\_\_\_\_

Date: \_\_\_\_\_

Phone: \_\_\_\_\_

No(s) \_\_\_\_\_ - \_\_\_\_\_

Date: \_\_\_\_\_

Phone: \_\_\_\_\_

No(s) \_\_\_\_\_ - \_\_\_\_\_

Date: \_\_\_\_\_

Phone: \_\_\_\_\_

Logging: Felling \_\_\_\_\_

Date: \_\_\_\_\_

Phone: \_\_\_\_\_

Yarding: \_\_\_\_\_

Date: \_\_\_\_\_

Phone: \_\_\_\_\_

(9) Comments: \_\_\_\_\_  
\_\_\_\_\_  
\_\_\_\_\_  
\_\_\_\_\_  
\_\_\_\_\_

(10) Operations Map: Attach a copy of timber sale Exhibit A or other suitable map which plainly shows the items listed on the instruction sheet.

EXHIBIT B

INSTRUCTION SHEET FOR OPERATIONS PLAN

**SUBMIT ONE COPY OF PLAN TO STATE**

Operations shall be limited to the work shown in the plan until a revised plan or supplemental plan is submitted covering additional work. Compliance with this plan is not in lieu of compliance with any federal requirements related to the federal Endangered Species Act. If STATE has prepared a required Forest Practices Act (FPA) "Written Plan" for operations, PURCHASER shall comply with all provisions of the Written Plan.

**Explanation of Item No. (from Page 1)**

- (5) All sales require you to use a brand furnished by STATE. If the State brand has not been assigned when the plan is submitted, it will be furnished and assigned later. Complete drawing. If more than one brand is assigned to the sale, complete both drawings.
- (6) The contract requires you to have a designated representative available on the sale area or work location who is authorized to receive in your behalf any notice or instruction given by STATE and to take action in regard to performance under the contract. If logging and project work is widely separated, a representative is required for each.
- (7) The STATE representative will be designated when your plan is approved and is the person who will inspect and issue instructions regarding performance.
- (8) Show names of subcontractors to be used for any or all phases of the operations. If subcontractors are not known, or are changed later, give notification to the STATE representative prior to commencement of work by subcontractor.

Show projected dates for commencement of both projects and logging. If projected dates need to be changed at a later date, notification must be given to the STATE representative by supplemental plan or otherwise, prior to commencement of such operations.

- (10) The STATE representative will furnish extra copies of Exhibit A of the contract for your use in preparing the operations map. The map shall use the following legend and show:
  1. Landing locations, approximate setting boundaries, and probable sequence of logging the settings. Number the settings in sequence.
  2. Locations of spur roads planned for construction, other than those required by the timber sale contract. Provide spur road specifications.
  3. Location of proposed tractor yarding roads. Show if and how marked on the ground.
  4. Location of temporary stream crossings.
  5. List the sequence of performing project work.
  6. Location of rock sources - attach pit development plans.



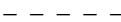



	Cable Landing, with numbers for sequence.
	Tractor Landing with alphabetical sequence.
	Approximate setting boundary.
	Spur truck roads.
	Tractor yarding roads.
	Temporary stream crossings.

EXHIBIT B  
OPERATIONS PLAN

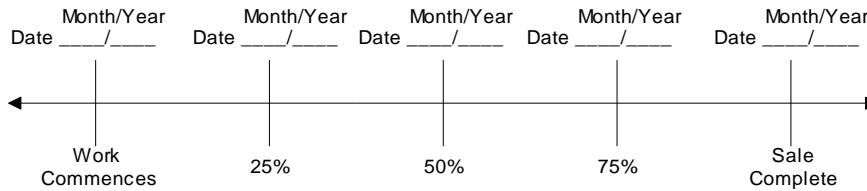
**Completion Timeline**

Indicate on the appropriate timeline below, the dates by which you plan to complete the work as required under this contract. The purpose of this section is to develop a plan that will ensure you complete the work as required, and meet the interim completion date(s) and contract expiration date. This plan is incorporated and made a part of the contract. When, in the opinion of STATE, operations are not commencing in a manner that meets the intent of this plan, you may be placed in violation of contract and your operations suspended until an amended plan is submitted and approved by STATE.

**Projects**



**Harvest & Other Requirements**



**The Federal Endangered Species Act (ESA) prohibits a person from taking any federally listed threatened or endangered species. Taking under the federal ESA may include alteration of habitat. STATE's approval of this plan does not certify that PURCHASER's operation under the plan is lawful under the federal ESA. As provided in the timber sale contract, PURCHASERS must comply with all applicable state, federal, and local laws.**

**PURCHASER's compliance with this plan is not in lieu of compliance with any federal requirements related to the federal Endangered Species Act.**

APPROVED: Date: \_\_\_\_\_

SUBMITTED BY:  
PURCHASER

STATE OF OREGON - DEPARTMENT OF FORESTRY

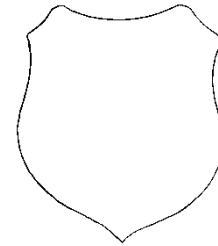
\_\_\_\_\_  
Title \_\_\_\_\_

\_\_\_\_\_  
Title \_\_\_\_\_

Original: Salem  
cc: District File  
Purchaser

## SCALING INSTRUCTIONS -- LOCATION APPROVAL -- BRAND INFORMATION

- (9) SALE NAME: Dean's Deerstand  
COUNTY: Douglas
- (10) STATE CONTRACT NUMBER: 341-14-29
- (11) STATE BRAND REGISTRATION NUMBER:  
\_\_\_\_\_
- (12) STATE BRAND INFORMATION (COMPLETE):



- |  |                                     |
|--|-------------------------------------|
| (14) <b>SPECIAL REQUESTS</b>                             | (Check applicable)                  |
| PEELABLE CULL (all species) .....                        | <input type="checkbox"/>            |
| <b>NO DEDUCTIONS ALLOWED FOR MECHANICAL DAMAGE</b> ..... | <input checked="" type="checkbox"/> |
| ADD-BACK VOLUME - Deductions due to delay .....          | <input checked="" type="checkbox"/> |
| OTHER:   |                                     |

- (15) **REMARKS** \_\_\_\_\_  
 \_\_\_\_\_  
 \_\_\_\_\_  
 \_\_\_\_\_

Operator's Name (Optional inclusion by District): \_\_\_\_\_

- (16) SIGNATURES:

Purchaser or Authorized Representative \_\_\_\_\_ Date \_\_\_\_\_

State Forester Representative \_\_\_\_\_ Date \_\_\_\_\_

State Forester Representative PRINT NAME

[illegible]

**Distribution (See specific instructions on pg. 2): ORIGINAL: Salem / COPIES: TPSO, Approved Scaling Location, Purchaser, District, Mgmt. Unit**

**EXHIBIT C – SAWMILL GRADE**  
**INSTRUCTIONS FOR FORM 343-307a (rev. 11/11)**

- (1) Check appropriate box. REVISION NUMBER requires comments. CANCELLATION requires logging and hauling to be complete, recall branding hammers, date and sign where indicated, write diagonally across page "CANCEL", and send to TPSO.
- (2) Designate Third Party Scaling Organization (TPSO).

Columbia River Log Scaling & Grading Bureau  
P.O. Box 7002, Eugene, OR 97401  
Phone: (541) 342-6007 Fax: (541) 342-2631  
Email: [services@crsls.com](mailto:services@crsls.com)

Pacific Rim Log Scaling Bureau, Inc.  
8288 28<sup>th</sup> Court North East, Lacey, WA 98516  
Phone: (360) 528-8710 Fax: (360) 528-8718  
Email: [office@prlsb.com](mailto:office@prlsb.com)

Southern Oregon Log Scaling & Grading Bureau  
P.O. Box 580, Roseburg, OR 97470  
Phone: (541) 673-5571 Fax: (541) 672-6381  
Email: [info@southernoregonlogscaling.com](mailto:info@southernoregonlogscaling.com)

Yamhill Log Scaling & Grading Bureau  
P.O. Box 709, Forest Grove, OR 97116  
Phone: (503) 359-4474 Fax: (503) 359-4476  
Email: [yamhill@attglobal.net](mailto:yamhill@attglobal.net)

Northwest Log Scalpers, Inc.  
5526 NE 122<sup>nd</sup> Ave, Portland, OR 97230  
Phone: (503) 254-0600 Fax: (503) 408-0919  
Email: [info@nwlogscalpers.com](mailto:info@nwlogscalpers.com)

Pacific Log Scaling & Grading Bureau, Inc.  
P.O. Box 23939, Portland, OR 97281  
Phone: (503) 684-5599 Fax: (503) 639-4880  
Email: [PacLogScale@aol.com](mailto:PacLogScale@aol.com)

- (3) State District office, address and phone.
- (4) Enter Purchaser's business name, address, and phone number as it appears on the Contract.
- (5) Minimum Scaling Specifications.
- (6) Westside – Region 6 actual taper segment scale. Check Yes or No. Special Service Rules on file with TPSO. See: Segment Scaling and Grading of Long Logs -- All Species -- State Forestry Department Scaling Practices (Westside).
- (7) Weight Scale Sample – Check box if sale is to be a Weight Scale Sample. All specifics for handling, scaling and processing will be attached or explained in the Remarks section Item (15).
- (8) Show scaling locations only applicable to TPSO. Location name should appear as it does on the ODF Approved Scaling Location web site: [http://www.odf.state.or.us/DIVISIONS/management/asset\\_management/ScalingLocation.asp](http://www.odf.state.or.us/DIVISIONS/management/asset_management/ScalingLocation.asp) Locations with scaling and processing directions specific to their location should be on a separate form. Species should be identified if not capable of receiving "all" species. Check appropriate box for either: yard, truck scale, or weight. Refer to the web site listed above for the locations approval status.
- (9) Enter sale name and county.
- (10) Enter sale Contract number.
- (11) Enter Oregon's State Brand Registry Number **(REQUIRED)**.
- (12) Show brand assigned to timber sale. One brand only. If more than one brand is assigned to the sale: (1) make a separate form for each brand and (2) on each form, explain and show other brand(s) in the Remarks section Item (15).
- (13) Check yes for Paint Required and designate "Orange" for color. Non required removal volumes may sometimes require blue paint.
- (14) Special Requests. These are requests that will be applied to ODF timber sales. All boxes applicable to the timber sales designated in the Exhibit C form must be "marked". If "Other" is indicated, it must contain a description and any necessary comments.
- (15) Use this space to designate any weight conversion factors, per load volumes, weight scale sample instructions or any other explanations to clarify scaling, processing and/or mailing requirements. If additional scaling locations are approved, revise original or current form showing all (old and new) locations. Check REVISION box at top of form and explain under remarks. Route as indicated.
- (16) Require purchaser to sign and date completed form in addition to State Forester Representative, sign and print name on the form.

**Salem Distribution Instructions:** Original will be mailed to Salem after it is electronically scanned and placed in the Salem transfer drive \\WPODFILL01\Transfer\ScalingInstructions or e-mailed directly to [scaling@odf.state.or.us](mailto:scaling@odf.state.or.us). Scaling instructions for each brand should be scanned separately, for each approved TPSO.

## EXHIBIT C – PULP SORT

### PROCESSING INSTRUCTIONS -- LOCATION APPROVAL -- BRAND INFORMATION

(1) ORIGINAL REGISTRATION ☐ Date \_\_\_\_\_  
REVISION NUMBER \_\_\_\_\_ ☐ Date \_\_\_\_\_  
CANCELLATION ☐ Date \_\_\_\_\_

(2) TO: \_\_\_\_\_  
(Approved Pulp Processing Facility)

(3) FROM: Coos (07) Phone 541-267-4136  
(State Forestry District)  
Address 63612 Fifth Rd., Coos Bay, OR 97420

(4) PURCHASER: \_\_\_\_\_

(5) Scaling Bureau (TPSO) Processing Weight receipts:

Mailing Address: \_\_\_\_\_  
Phone Number: \_\_\_\_\_

(6) **STATE Definition of Approved Pulp Sort:**

- Top portion of the tree (tops).
- All logs with a diameter (Big End) greater than 7 inches marked with blue paint.

(7) PULP FACILITY PROCESSING INSTRUCTIONS:

- Pulp loads shall be weighed in lieu of scaling.
- One Ton = 2000 lbs (Short Ton).
- Pulp loads shall have a yellow Log Load Receipt attached.
- Gross weight and truck tare weight for each load shall be machine printed on the weight receipt.
- Weigher shall sign the weight receipt.
- Weigher shall record the Log Load Receipt number on the weight receipt.
- Weigher shall attach the Weight receipt to the Log Load Receipt and mail them weekly to the TPSO processing the Weight receipt.

(8) TPSO PROCESSING INSTRUCTIONS


- Mail to ODF weekly.
- Convert to mbf using 10 tons per mbf.

(9) SALE NAME: Dean's Deerstand  
COUNTY: Douglas

(10) STATE CONTRACT NUMBER: 341-14-29

(11) STATE BRAND REGISTRATION NUMBER \_\_\_\_\_

(12) STATE BRAND INFORMATION: (COMPLETE BELOW)



(13) REMARKS: \_\_\_\_\_  
\_\_\_\_\_  
\_\_\_\_\_

Operator's Name (Optional inclusion by District):

(14) SIGNATURES:

\_\_\_\_\_  
Purchaser or Authorized Representative Date

\_\_\_\_\_  
State Forester Representative Date

\_\_\_\_\_  
State Forester Representative PRINT NAME

**Notify the District within one hour when branding is inadequate for quick identification, the logs are marked with orange paint, the receipts are missing, not correctly or completely filled out, and/or logs do not meet the specifications of the STATE definition of Approved Pulp Sort.**

**Distribution: ORIGINAL: Salem / COPIES: TPSO, Approved Pulp Processing Location, Purchaser, District, Mgmt. Unit**

**EXHIBIT C – PULP SORT**  
INSTRUCTIONS FOR FORM 343-307b (rev. 11/11)

- (1) **Must Complete.** Check appropriate box. REVISION NUMBER requires comments in the Remarks Section (13). CANCELLATION requires logging and hauling to be complete, recall branding hammers, date and sign where indicated, write diagonally across page "CANCEL", and send to TPSO.
- (2) **Must Complete.** Approved Pulp Processing Facility. Write in as written in the Approved Log Delivery Location [http://www.odf.state.or.us/DIVISIONS/management/asset\\_management/ScalingLocation.asp](http://www.odf.state.or.us/DIVISIONS/management/asset_management/ScalingLocation.asp)
- (3) **Must Complete.** State Forestry District and District Phone Number.
- (4) **Must Complete.** Purchaser's business name as it appears on the Contract.
- (5) **Must Complete.** Third Party Scaling Organization that will be processing the weight tickets, mailing address, and phone number.

Columbia River Log Scaling & Grading Bureau  
P.O. Box 7002, Eugene, OR 97401  
Phone: (541) 342-6007 Fax: (541) 342-2631  
Email: [services@crls.com](mailto:services@crls.com)

Pacific Rim Log Scaling Bureau, Inc.  
8288 28<sup>th</sup> Court North East, Lacey, WA 98516  
Phone: (360) 528-8710 Fax: (360) 528-8718  
Email: [office@prlsb.com](mailto:office@prlsb.com)

Southern Oregon Log Scaling & Grading Bureau  
P.O. Box 580, Roseburg, OR 97470  
Phone: (541) 673-5571 Fax: (541) 672-6381  
Email: [info@southernoregonlogscaling.com](mailto:info@southernoregonlogscaling.com)

Yamhill Log Scaling & Grading Bureau  
P.O. Box 709, Forest Grove, OR 97116  
Phone: (503) 359-4474 Fax: (503) 359-4476  
Email: [yamhill@attglobal.net](mailto:yamhill@attglobal.net)

Northwest Log Scalers, Inc.  
5526 NE 122<sup>nd</sup> Ave, Portland, OR 97230  
Phone: (503) 254-0600 Fax: (503) 408-0919  
Email: [info@nwlogscalers.com](mailto:info@nwlogscalers.com)

Pacific Log Scaling & Grading Bureau, Inc.  
P.O. Box 23939, Portland, OR 97281  
Phone: (503) 684-5599 Fax: (503) 639-04880  
Email: [PacLogScale@aol.com](mailto:PacLogScale@aol.com)

- (6) **Must Complete.** Big end log not to exceed 7 inches. Big end of log is not to exceed 2 inches greater than the minimum removal specifications in the contract. Example: Minimum removal specifications 6 inches and 20 board feet, then the Big end of log not to exceed 8 inches. When conifer and hardwood removal specifications are different, use the smaller removal diameter to determine this specification.
- (9) **Must Complete.** Enter sale name and county. If more than one county write in all the counties that the sale is located in.
- (10) **Must Complete.** Enter sale Contract number.
- (11) **Must Complete.** Enter Oregon's State Brand Registry Number **(REQUIRED)**.
- (12) **Must Complete.** Show brand assigned to timber sale. One brand only. If more than one brand is assigned to the sale: (1) make a separate form for each brand and (2) on each form, explain and show other brand(s) in the Remarks section Item (13).
- (13) Use this section to list any special instructions or the reason for any revisions in section item (1).
- (14) **Must Complete.** Purchaser required to sign and date completed form in addition to State Forester Representative, sign and print name on the form.

**Salem Distribution Instructions:** Original will be mailed to Salem after it is electronically scanned and placed in the Salem transfer drive \\WPODFFILL01\Transfer\ScalingInstructions or e-mailed directly to [scaling@odf.state.or.us](mailto:scaling@odf.state.or.us). Scaling instructions for each brand should be scanned separately, for each approved TPSO.

EXHIBIT D  
FOREST ROAD SPECIFICATIONS

SUBGRADE WIDTH	SURFACED WIDTH	POINT TO POINT	STATION TO STATION	DRAINAGE
14 feet	12 feet	A to B	0+00 to 3+50	Ditch
14 feet	12 feet	C to D	0+00 to 6+50	Ditch

(\*Surfaced width only applies if "WINTER AND WET WEATHER OPTION" is chosen.)

(\*\*Drainage shall be changed to Ditch if "WINTER AND WET WEATHER OPTION" is chosen.)

CLEARING. This work shall consist of clearing, removing, and disposing of all trees, Snags, Down Timber, brush, surface objects, and protruding obstructions within the clearing limits.

Where clearing limits have not been marked, the "Road Brushing Specifications" in Exhibit F shall apply. Clearing debris shall not be placed or permitted to remain in or under any road embankment sections. Clearing debris shall not be left lodged against standing trees.

All danger trees, leaners, and Snags outside the clearing limits which could fall and hit the road shall be felled.

GRUBBING. This work shall consist of the removal or digging out of stumps and protruding objects.

All stumps shall be completely removed within the limits of required grubbing. Stumps overhanging cutslopes shall be removed. Grubbing debris shall not be placed or permitted to remain in or under any road embankment sections. Grubbing debris shall not be left lodged against standing trees.

GRUBBING CLASSIFICATION.

New construction - from the top of the cutslope to the toe of the fill.

Improvements and reconstructions - 4 feet back from the shoulder of the subgrade or ditch, whichever is widest, or as marked in the field.

CLEARING AND GRUBBING DISPOSAL. Scatter in stable locations through openings in the timber outside of the cleared right-of-way, except areas where end-haul is required. In areas where end-haul is required, clearing and grubbing debris shall be fully contained and hauled to a designated waste area. Clearing and grubbing debris shall be left in a stable location, and not left lodged against standing trees.



EXHIBIT D  
FOREST ROAD SPECIFICATIONS

EXCAVATION. Excavation and grading shall not be done when weather and/or ground conditions are such that damage will result to existing subgrade or cause excessive erosion.

Excavation shall conform to STATE-specified lines, grades, and dimensions when provided.

Unless otherwise directed, all roads shall be on a balanced cross section, except when the slope is over 50 percent, the road shall be on full bench for the width specified.

Suitable excavated material shall be used for the formation of fills, shoulders, and drainage structure backfills. Embankment materials shall be free of woody debris, brush, muck, sod, frozen material, and other deleterious materials.

Sidecast includes any road generated excess excavation material which is not essential as part of the road prism, is not compacted, and is below the roadway. Sidecast shall not be placed where it will enter a stream course.

ROAD WIDTH LIMITATIONS. PURCHASER shall obtain advance written approval from STATE to construct the road to a greater width than specified. Extra subgrade width shall be required for:

Fill Widening. Add to each fill shoulder 1 foot for fills 3 feet to 6 feet high; 2 feet for fills over 6 feet high.

Curve Widening. Widen the inside shoulder of all curves as specified in the plans or as follows: 400 divided by the radius of the curve equals the amount of extra width.

DRAINAGE

Subgrade. Subgrade shall be crowned at 4 to 6 percent as shown on the "Forest Road Specifications" table in this Exhibit.

Ditch. Construct "V" shaped ditch 3 feet wide and to a depth of 1 foot below subgrade.

Ditchouts. Construct ditchouts to drain away from subgrade at locations marked in the field or as directed by STATE.

TURNOUTS. Increase roadbed width an additional 8 feet for both subgrade and surfacing. Length shall be at least 25 feet, or as staked on the ground, plus 25-foot approaches at each end.

Location: Intervisible but not greater than 750 feet apart and as marked in the field.

<u>SLOPES</u>	<u>Back Slopes</u>	<u>Fill Slopes</u>
Solid Rock	Vertical to $\frac{1}{4}$ :1	
Fractured Rock	$\frac{1}{2}$ :1	
Soil - side slopes 50% and over	$\frac{1}{2}$ :1	$1\frac{1}{2}$ :1
Soil - side slopes less than 50%	$\frac{1}{2}$ :1	$1\frac{1}{2}$ :1

LANDINGS. Landings shall be constructed as posted in the field. Surface is to be crowned for drainage with general grade no more than 6 percent. Surface as shown in the "Road Surfacing" table in this Exhibit.

TURNAROUNDS. Increase subgrade width an additional 20 feet for a length of 20 feet at locations marked in the field.

SEASONAL WINTERIZATION. All unsurfaced roads or unfinished subgrades shall be waterbarred in accordance with the specifications in Exhibit G, and blocked from vehicular traffic prior to October 15, annually and as directed by STATE.

## EXHIBIT D

### FOREST ROAD SPECIFICATIONS

#### GENERAL ROAD CONSTRUCTION INSTRUCTIONS:

1. Excavated Materials. Excavated materials shall be utilized for landing construction and hauled in where necessary. Surplus excavation materials shall be hauled to the waste areas as marked in the field and/or designated on Exhibit A. Surplus excavated materials and waste materials shall be sloped and compacted for drainage. Fills shall be thoroughly compacted in accordance with this Exhibit.

#### SPECIFIC LANDING CONSTRUCTION INSTRUCTIONS

<u>Segment</u>	<u>Work Description:</u>
A	A landing pad shall be constructed at this site by removing small trees and brush and leveling the area with a cat, in order to make a usable landing pad.
B	Small trees and brush shall be removed and existing waste material at this point shall be spread out on site in order to achieve landing width. No endhaul is necessary for this construction.

#### WINTER AND WET WEATHER OPTION

2. Subgrade Preparation and Application of Surfacing Rock.
  - (a) Complete culvert installations, drainage ditches, ditchouts, fill construction, and other specified work prior to the application of surfacing rock.
  - (b) Subgrade shall be crowned at 4 to 6 percent.
  - (c) Upon completion of above required work, apply, process, and compact surfacing rock in accordance with specifications in the "Compaction and Processing Requirements" in this Exhibit. Final road surface shall be crowned at 4 to 6 percent.

#### SPECIFIC LANDING IMPROVEMENT INSTRUCTIONS

3. The landing area shall be cleared of any brush and small trees. The surface shall be smoothed with a cat and prepared for use.

EXHIBIT D

ROAD SURFACING  
(WINTER AND WET WEATHER OPTION)

TYPE OF ROCK	SIZE OF ROCK	COMPACTED DEPTH	POINT TO POINT	STATION TO STATION	APPROX. TOTAL TRUCK MEASURE	
					WEIGHT (ton)	VOLUME (cu yds)
Hard Crushed Quarry	1 ½"-0"	3"	A to B	0+00 to 3+50	94	72
Hard Crushed Quarry	2 ½"-0"	3"	C to D	0+00 to 6+50	164	126
LANDINGS:		PER LANDING				
		Ton	Yds			
Hard Crushed Quarry	Jaw Run	117	90			

Roads shall be uniformly graded, shaped and approved by STATE prior to rocking.

A non-spec base rock may be substituted for a portion of the 2 ½"-0", as approved by STATE.

ROCK ACCOUNTABILITY  
(WINTER AND WET WEATHER OPTION)

PURCHASER shall obtain subgrade approval from STATE prior to rocking. Rocking shall be limited to periods when weather conditions are acceptable to STATE and when sediment will not enter streams.

Rock accountability shall be determined by the following methods, as directed by STATE. STATE shall be given 24 hours' notice prior to rocking.

Load Records. Notify STATE before spreading or stockpiling the rock and maintain a record of all rock delivered. Make the record available for STATE inspection. Copies of load tickets and a report listing the amount of rock delivered must be submitted at the completion of rocking.

EXHIBIT D

COMPACTION AND PROCESSING REQUIREMENTS  
(WINTER AND WET WEATHER OPTION)

Moisture Content: Compaction must take place when moisture content of the materials being compacted is favorable for effective compaction as determined by STATE.

Compaction Pass: A pass is defined as traveling a road section forward and then backward over that same section.

Crushed Rock. The rock shall be uniformly mixed and spread in layers on the approved roadbed. Each layer of crushed rock shall be moistened or dried to uniform moisture content suitable for maximum compaction and compacted in layers not to exceed 6 inches in depth. When more than 1 layer is required, each shall be shaped and compacted before the succeeding layer is placed. Any irregularities or depressions that develop during compaction of the top layer shall be corrected by loosening the material at these places and adding or removing material until the surface is smooth and uniform. Each layer shall be compacted with a minimum of 3 passes over the entire width and length of the road. Compaction shall be accomplished by using one or more of the approved equipment options listed below:

Rock shall be compacted and processed during the same project period it is spread, unless otherwise approved in writing by STATE.

ROAD SEGMENT	COMPACTION EQUIPMENT OPTIONS
All roads to be rocked	1

- (1) Vibratory Rollers. The drum shall have a smooth surface, a diameter not less than 48 inches, a width not less than 58 inches, and a turning radius of 15 feet or less. Vibration frequency shall be regulated in steps to 1400, 1500, and 1600 VPM, corresponding to engine speeds of 1575, 1690, and 1800 RPM. The centrifugal force developed shall be 7 tons at 1600 VPM. It shall be activated by a power unit of not less than 25 horsepower. The vibratory roller shall be self-propelled and operated at speeds ranging from 0.9 miles to 1.8 miles per hour, as directed by STATE.

EXHIBIT E

CRUSHED ROCK SPECIFICATIONS  
(WINTER AND WET WEATHER OPTION)

Materials. The material shall be fragments of rock crushed to the required size. The material shall be free from vegetation and lumps of clay. STATE may require screening and/or rejecting of materials utilized for production of crushed rock for the purpose of removing excess fine material.

Quality and Grading Requirements. The base material shall be rock. River gravel shall not be used. Crushed rock shall meet the grading requirements that follow.

Rock strength: for rock not produced from STATE quarries, the material from which base material is produced or manufactured shall meet the following test requirement for Aggregate Hardness - Test Method AASHTO T 96 35 percent Maximum.

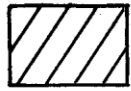
The referenced sieve shall have square openings as set forth in AASHTO M 92, Woven Cloth Series. The determinations of size and gradation shall be as set forth in AASHTO T 27.

Control of gradation shall be by visual inspection by STATE.

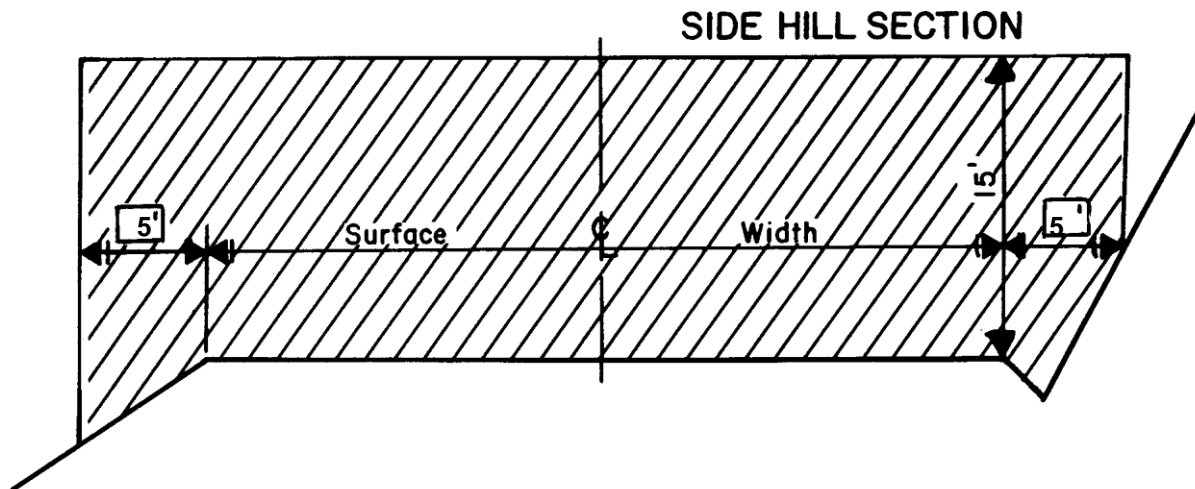
<u>For 1½" – 0"</u>	Passing	2" sieve retained on 1 ½" sieve	15-20%
	Passing	1 ½" sieve retained on ¾" sieve	30-50%
	Passing	¾" sieve retained on ¼" sieve	30-40%
	Passing	¼" sieve	10-20%
<u>For Jaw-Run</u>	Passing	6" sieve	100%
	Passing	3" sieve	45-65%

EXHIBIT F

ROAD BRUSHING SPECIFICATIONS



Clearing Limits



REQUIREMENTS

The minimum height of clearing shall be 15 feet from the road surface, and the minimum width of clearing on the cutslope sides of the road shall be 5 feet horizontal distance from the shoulder of the road and 5 feet horizontal on the down slope side from the road shoulder. The minimum width of brushing on the cutslope side of the road shall be dictated by the height of the cutslope as indicated in the drawing above. In situations where site distance is an issue brushing heights on the cutslope may vary from the drawing, as directed by STATE.

Brush and trees shall be cut to a maximum height of 6 inches above the ground surface or obstructions such as rocks or existing stumps.

Debris resulting from the brushing operation shall be removed from the roadway, cutslope, ditches, water courses, culvert inlets and outlets and sediment catching basins. Debris shall be scattered downslope from the road or placed in other stable locations. Large debris, 6 inches or larger in diameter, shall be cut into lengths 6 feet or less to facilitate rapid decay, unless otherwise approved by STATE.

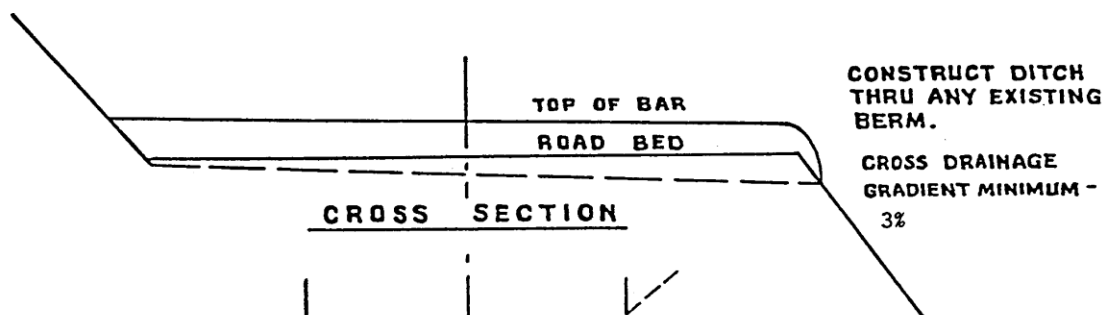
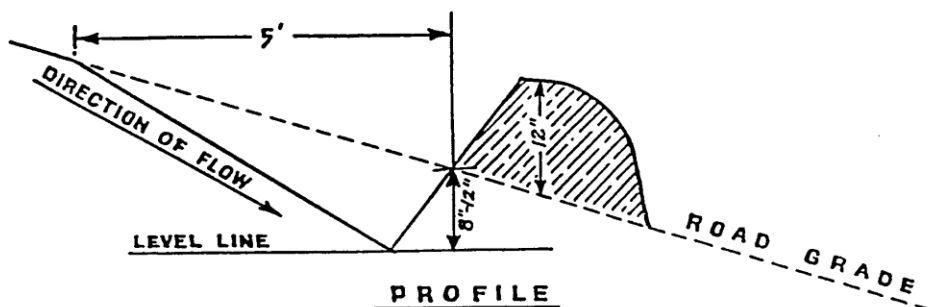
Trees larger than 6 inches in diameter at stump height, located within clearing limits but outside of the ditchline or shoulder, shall not be cut down, but shall be limbed for road visibility. Planted or established conifers, located within brushing limits but outside of the ditchline or shoulder, shall not be cut down, but shall be limbed for road visibility unless otherwise directed by STATE.

Existing debris on the roadway, cutslope, ditchline, or catch basin shall be removed and treated. Debris shall be scattered downslope from the road or placed in other stable locations. Large non-merchantable debris, 6 inches or larger in diameter, shall be cut into lengths 6 feet or less to facilitate rapid decay, unless otherwise approved by STATE.

Merchantable blown down trees encountered shall be bucked in lengths as directed by STATE, and placed in locations acceptable to STATE, or pushed out of the road prism.

EXHIBIT G

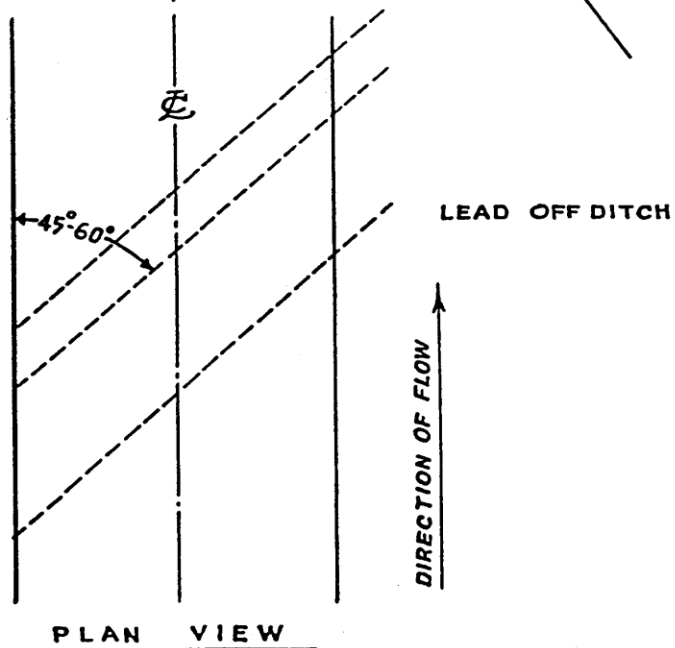
WATERBAR SPECIFICATIONS



SPACING OF WATERBARS

SPACING OF WATERBARS

ROAD GRADE	DISTANCE
$\leq 5\%$	300'
6-10%	200'
11-15%	100'
16-20% or greater	50'



WATERBAR SPECIFICATIONS  
 FOR CROSS DITCHING #298

## ***PART IV: OTHER INFORMATION***

State Timber Sale Contract  
No. 341-14-29  
Dean's Deerstand

### **WRITTEN PLAN**

**SALE NAME:** Dean's Deerstand

**LOCATION:** Portions of Sections 35, T22S, R11W, W.M., Douglas County, Oregon.

**LANDOWNER:** Oregon Department of Forestry; 63612 Fifth Road, Coos Bay, Oregon.

**CONTRACT PURCHASER:**

**NOTIFICATION NO:**

### **SITUATION AND PROTECTED RESOURCE**

The boundary of Area 1 is approximately 270 feet from a Small Type F tributary (steelhead, coho, native cutthroat) of Deer Creek.

### **LAYOUT**

Landings locations have been provided to enable deflection for suspension of logs while yarding the sale area.

### **YARDING**

1. Any corridors needed within the RMA will be spaced a minimum of 100 feet apart.
2. Cables will be pulled out of the RMA prior to rigging the next corridor.

\_\_\_\_\_  
PURCHASER REPRESENTATIVE

DATE: \_\_\_\_\_

\_\_\_\_\_  
OPERATOR REPRESENTATIVE (if listed on notification)

DATE: \_\_\_\_\_



## NOTICE OF TRANSFER OF STATE TIMBER

### Instructions

629:-Form-301-010

Complete Section 1. Mark the box which applies to you/your company in Section 2. Complete Section 3 and obtain signatures.

### SECTION 1

On \_\_\_\_\_, state timber sale purchaser (Transferor)  
\_\_\_\_\_, sold, exchanged or otherwise transferred to  
\_\_\_\_\_, (Transferee) state timber originating from State  
Timber Sale Contract No. \_\_\_\_\_.

Transferee hereby certifies that they:

- (a) Will not export the unprocessed state timber which is the subject of this transaction;
- (b) Will not sell, transfer, exchange or otherwise convey the unprocessed timber which is the subject of this transaction to any other person without first obtaining a like certification from that person; and
- (c) Are not prohibited by OAR's 629-31-005 through 045 from purchasing state timber or logs directly from the State Forester, or this is a sale of Western Red Cedar for domestic processing.

### SECTION 2

- ☐ Have not exported unprocessed timber originating from private lands in Oregon in the last 24 months.
- ☐ This is a sale of hardwood logs for domestic processing.
- ☐ This is a sale of Western Red Cedar for domestic processing.
- ☐ This is a sale of pulp logs or cull logs processed at domestic pulp mills, domestic chip plants or other domestic operations for the purpose of conversion of the logs into chips.

### SECTION 3

The parties understand that falsely entering into this certification, or failure to comply with the terms of this certification is a violation of the Forest Conservation and Shortage Relief Act of 1990 and OAR Chapter 629, Division 31, and is subject to any and all penalties contained therein.

Transferor:

Transferee:

\_\_\_\_\_  
Signed

\_\_\_\_\_  
Signed

\_\_\_\_\_  
Title

\_\_\_\_\_  
Title

\_\_\_\_\_  
Dated

\_\_\_\_\_  
Dated

[Note: For the purpose of this form, the definition of unprocessed timber is the same as in OAR 629-31-005]

Mail To: State Forester  
2600 State Street  
Salem, OR 97310