

Legend

- Timber Sale Boundary
- Project Points**
- Gate
- Landing
- Green Tree Retention**
- Single Tree
- Group GTR
- Roads**
- STATE Maintained
- PURCHASER Maintained
- Streams**
- Type F
- Type N Perennial
- Type N Seasonal
- Unclassified
- Stream Buffers
- Marbled Murrelet Management Area
- Seasonally Restricted Area
- Logging Activity Restricted Areas
- Unique Area-Dean Mt. Repeater
- Reforestation Areas

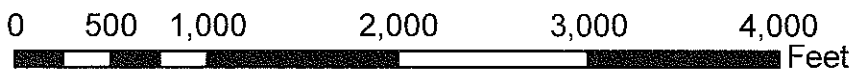
Sale Area	Harvest Type	Net Acres
1	clearcut	19
2	clearcut	13

Total - 32 Harvest Acres

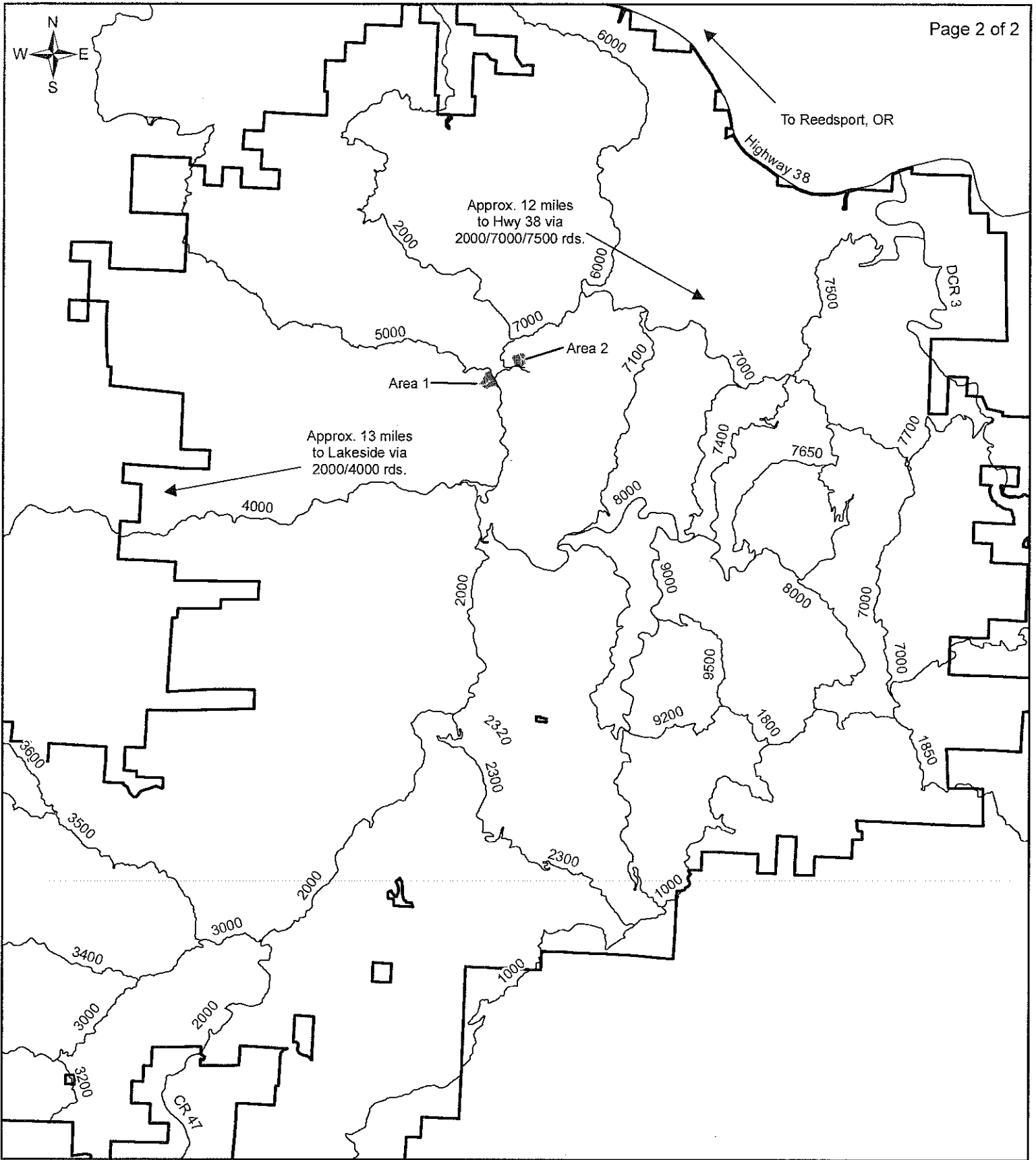
EXHIBIT 'A'


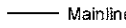

OF TIMBER SALE CONTRACT NO. 341-14-29
 DEAN'S DEERSTAND
 LOCATED IN PORTIONS OF SECTION 35
 T22S, R11W WM
 DOUGLAS COUNTY, OREGON
 REGULATED USE AREA CS-1

1 inch = 1,000 feet



This product is for informational use and may not have been prepared for, or be suitable for use in, legal or surveying purposes.



 Elliott State Forest Boundary
 Mainline Roads
 Timber Sale Boundary



1 inch = 9,000 feet

Sale Area	Harvest Type	Net Acres
1	clearcut	19
2	clearcut	13

Total - 32 Harvest Acres

EXHIBIT 'A'

OF TIMBER SALE CONTRACT NO. 341-14-29
 DEAN'S DEERSTAND
 LOCATED IN PORTIONS OF SECTION 35
 T22S, R11W WM
 DOUGLAS COUNTY, OREGON
 REGULATED USE AREA CS-1

This product is for informational use and may not have been prepared for, or be suitable for use in, legal or surveying purposes.