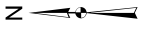


- Rock source
- Stock pile
- Waste area
- Bridge
- Gate
- Survey corner
- Domestic water supply intake
- Cultural site
- Buffer
- Green tree retention area
- Area boundary
- Sale boundary
- Ownership boundary
- Perennial Type-F stream
- Perennial Type-N stream
- Unsurfaced road
- Surfaced road
- Paved road
- Abandoned road
- Blocked road
- Road construction
- OHV trail
- Non-motorized trail
- Transmission line
- Railroad

EXHIBIT A
 Timber Sale Contract No. 341-14-026
 OUTBACK FLAT
 Portions of Section 12
 T3N, R10W, W.M.,
 Tillamook County, Oregon

Scale: 0 to 1,000 Feet

Area	Type of Operation	Acres
1	Modified Clearcut	60 50



Tillamook District GIS
 4/8/2013
 This product is for informational use and may not have been prepared or suitable for legal, engineering, or surveying purposes.

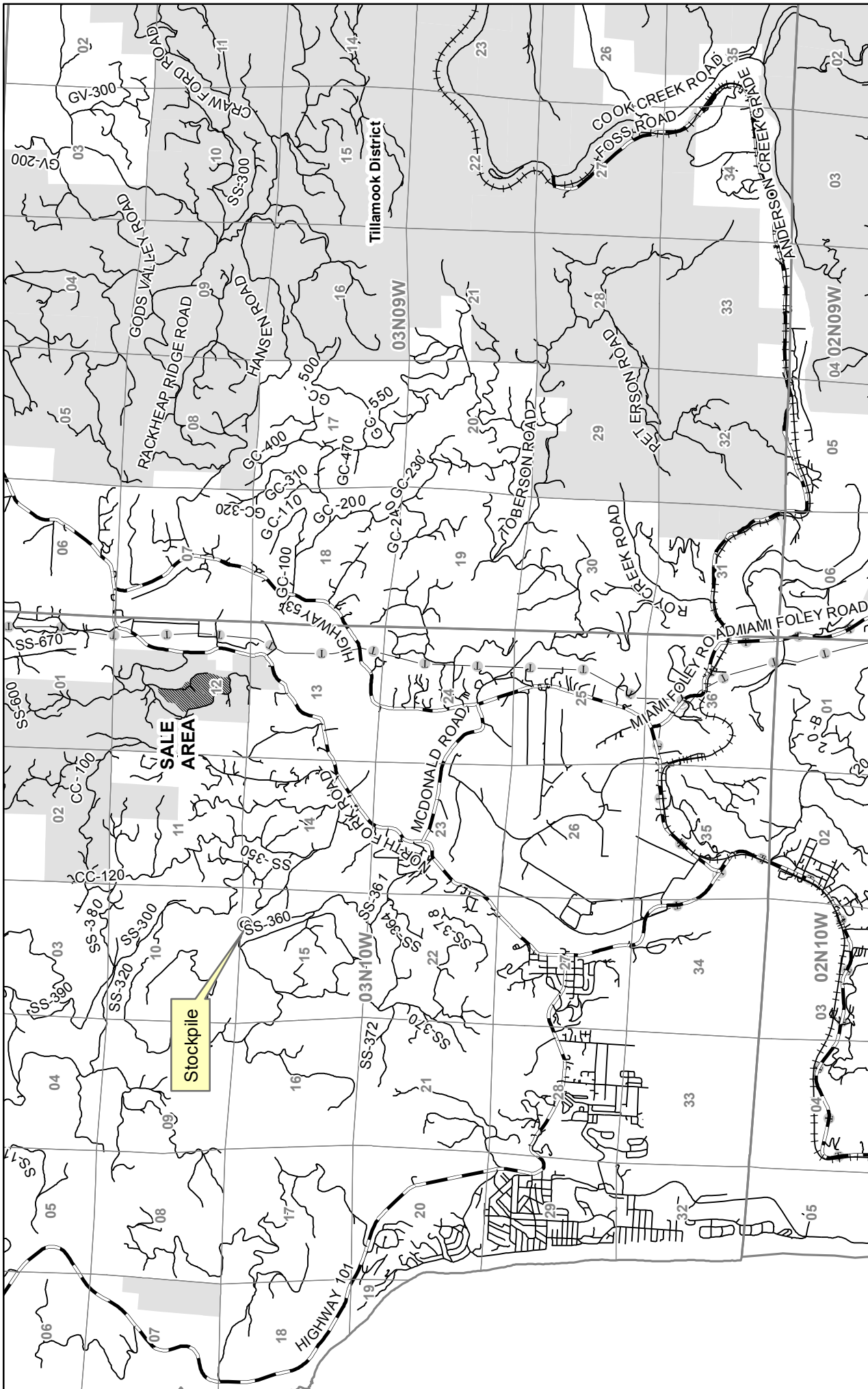


EXHIBIT A - VICINITY MAP


Timber Sale Contract No. 341-14-026

OUTBACK FLAT

Portions of Section 12

T3N, R10W, W.M.,

Tillamook County, Oregon



- Rock source
- Stock pile
- Waste area
- Bridge
- Gate
- Domestic water supply intake
- Major road
- Other road
- Transmission line
- Railroad
- Timber sale
- ODF ownership

Tillamook District GIS
4/8/2013
This product is for informational use and may not have been prepared or suitable for legal, engineering, or surveying purposes.