


Area	Type of Operation	Acres	
		Partial Cut	Gross Net
1		151	138

Tillamook District GIS  
3/25/2013

This product is for informational use and may not have been prepared or suitable for legal, engineering, or surveying purposes.



**EXHIBIT A**

Timber Sale Contract No. 341-14-025  
VAN Z

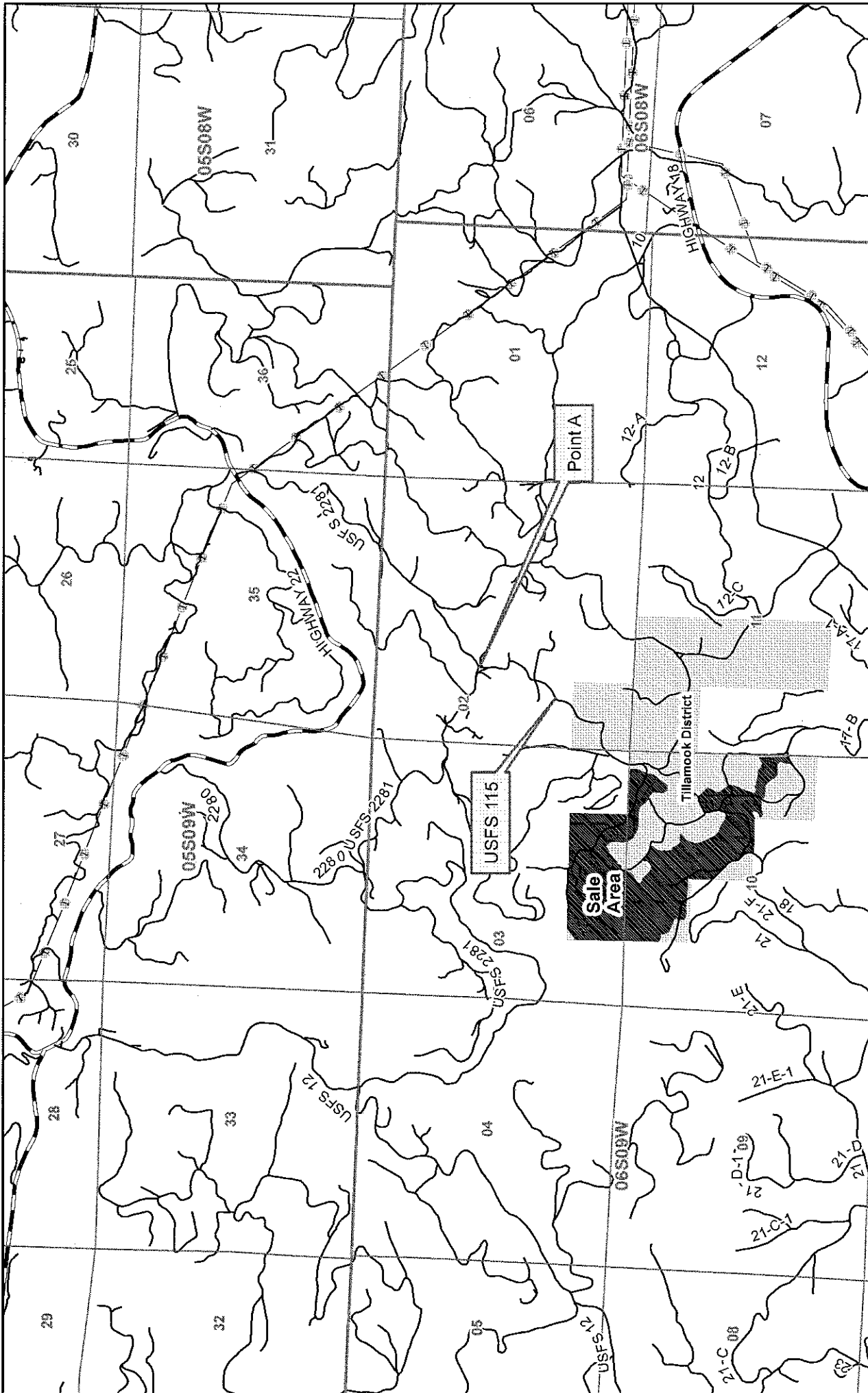
Portions of Sections 3 and 10  
T6S, R9W, W.M.,  
Tillamook County, Oregon



- |  |                              |  |                     |
|--|------------------------------|--|---------------------|
|  | Rock source                  |  | Unsurfaced road     |
|  | Stock pile                   |  | Surfaced road       |
|  | Waste area                   |  | Paved road          |
|  | Bridge                       |  | Abandoned road      |
|  | Gate                         |  | Blocked road        |
|  | Survey corner                |  | Road construction   |
|  | Domestic water supply intake |  | OHV trail           |
|  | Cultural site                |  | Non-motorized trail |
|  |                              |  | Transmission line   |
|  |                              |  | Railroad            |

**Buffer**

- Green tree retention area
- Area boundary
- Sale boundary
- Ownership boundary
- Perennial Type-F stream
- Perennial Type-N stream

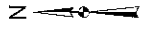


**EXHIBIT A - VICINITY MAP**

Timber Sale Contract No. 341-14-025  
VAN Z

Portions of Sections 3 and 10  
T6S, R9W, W.M.,  
Tillamook County, Oregon

- Rock source
- Stock pile
- Waste area
- Bridge
- Gate
- Domestic water supply intake
- Major road
- Other road
- Transmission line
- Railroad
- Timber sale
- ODF ownership



Tillamook District GIS  
3/25/2013  
This product is for informational use and may not have been prepared or suitable for legal, engineering, or surveying purposes.