

EXHIBIT A

FOR TIMBER SALE CONTRACT # 341-14-17
 STRASSEL ROAD
 PORTIONS OF SECTION 36 T3N, R5W, W.M.
 WASHINGTON COUNTY, OREGON

Forest Grove District GIS
 November, 2013

This product is for informational use and may not be
 suitable for legal, engineering, or surveying purposes.

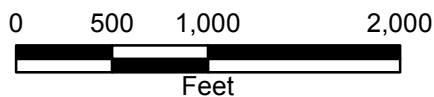


Legend

- Timber Sale Boundary
- Posted Right of Way Boundary
- Roads
- - - New Construction
- Type F Stream
- Type N Stream
- Stream Buffer
- XXXX Thinning Optional Area
- ODF Ownership Boundary
- Sections
- ⊕ Truck Turnaround
- Area 3 (R/W)

1:12,000

1 inch = 1,000 feet



APPROXIMATE NET ACRES

AREA 1	8 ACRES (PC)
AREA 2	49 ACRES (PC)
AREA 3	3 ACRES (R/W)
TOTAL	60 ACRES

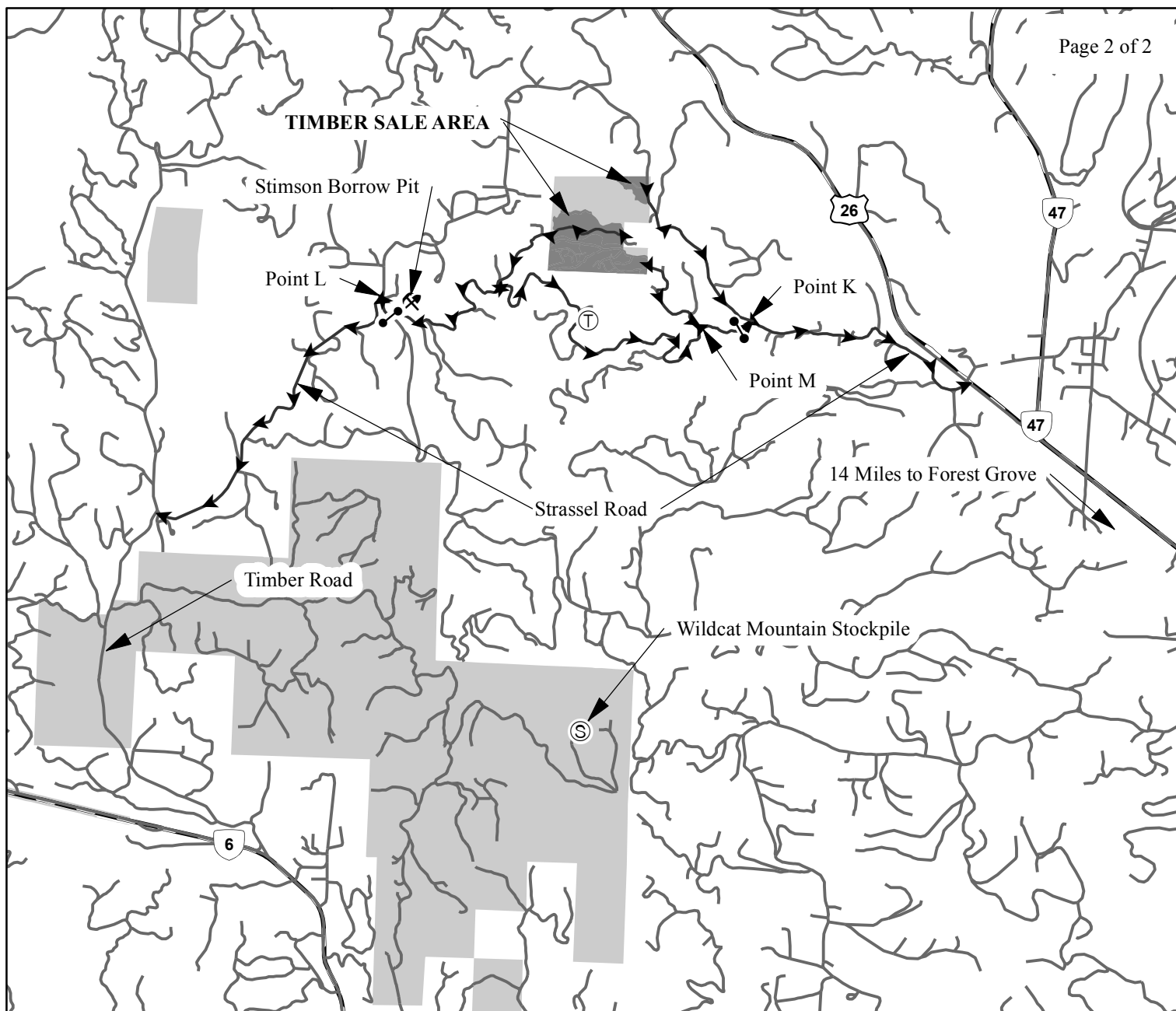











EXHIBIT A

VICINITY MAP
FOR TIMBER SALE CONTRACT # 341-14-17
STRASSEL ROAD
PORTIONS OF SECTION 36 T3N, R5W, W.M.
WASHINGTON COUNTY, OREGON

Forest Grove District GIS
November, 2013

This product is for informational use and may not be
suitable for legal, engineering, or surveying purposes.

Legend

-  Timber Sale Area
-  Haul Route
-  Highway
-  Roads
-  ODF Ownership
-  Stockpile
-  Rockpit
-  Truck Turnaround
-  Gate



1:47,520
1 in = 3/4 miles

