

## EXHIBIT A

FOR TIMBER SALE CONTRACT # 341-14-16  
DAIRY DELIGHT  
PORTIONS OF SECTION 17, T2N, R3W, W.M.  
WASHINGTON COUNTY, OREGON

Forest Grove District GIS  
January, 2014

This product is for informational use and may not be  
suitable for legal, engineering, or surveying purposes.

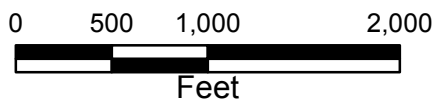


### Legend

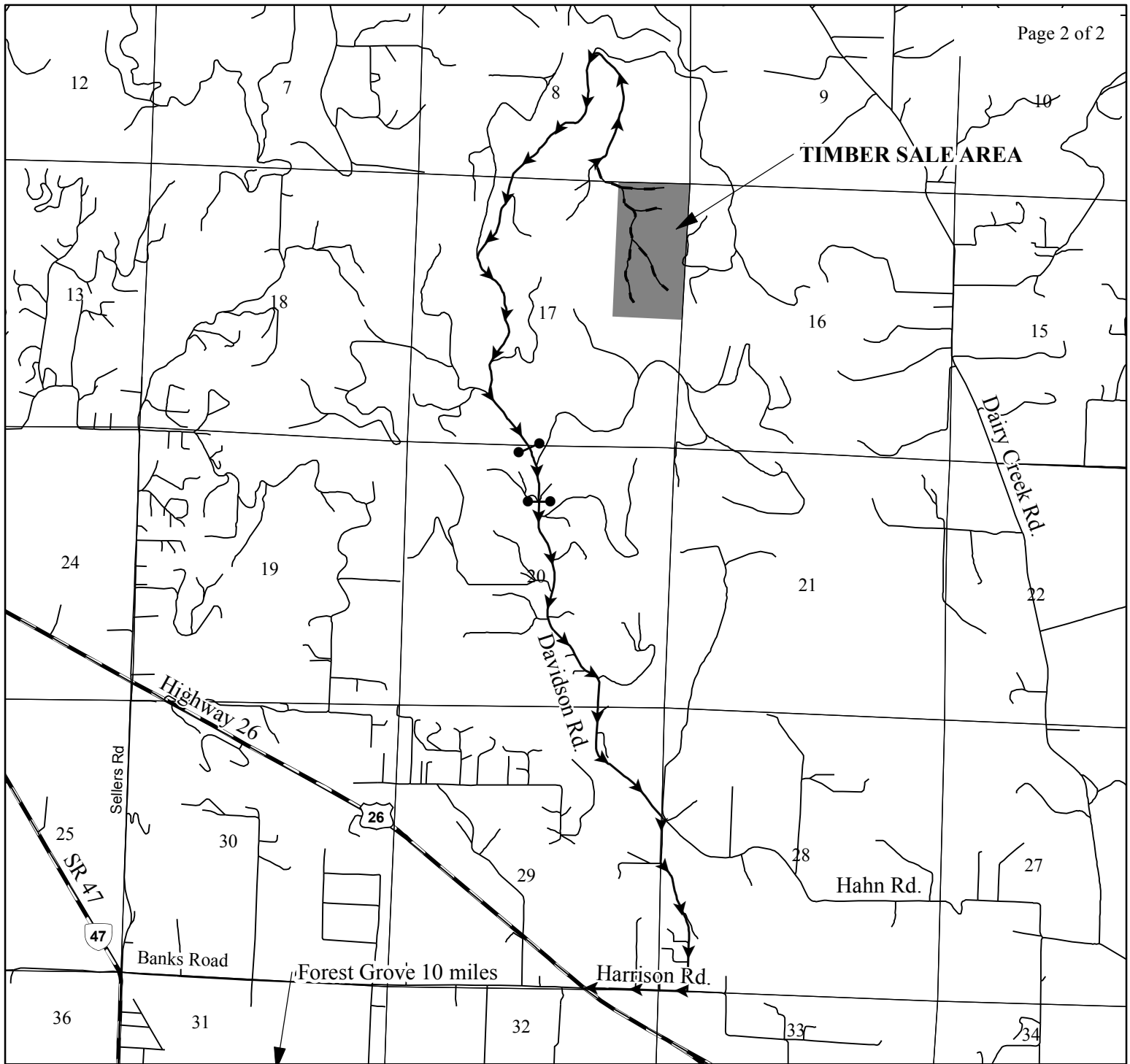
- Timber Sale Boundary
- Roads
- - New Construction
- - - Posted R/W Boundary
- Type F Stream
- Type N Stream
- Stream Buffer
- ◇◇◇◇ Posted Stream Buffer Boundary
- Sections
- - - ODF Property Boundary
- - - Other Property Boundary

1:12,000

1 inch = 1,000 feet








APPROXIMATE NET ACRES = 76



## EXHIBIT A

VICINITY MAP  
FOR TIMBER SALE CONTRACT # 341-14-16  
DAIRY DELIGHT  
PORTIONS OF SECTION 17, T2N, R3W, W.M.  
WASHINGTON COUNTY, OREGON

### Legend

-  Timber Sale Area
-  Haul Route
-  Roads
-  Highways
-  Gates



Forest Grove District GIS  
January, 2014

This product is for informational use and may not be suitable for legal, engineering, or surveying purposes.

