

**Legend**

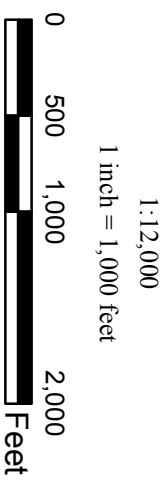
- Timber Sale Boundary
- ◆◆◆◆◆ Area Boundary
- Right of Way Boundary
- ▨ Stream Buffer Boundary
- ▧ Stream Buffer Optional Area
- ▩ Reforestation Area
- ▭ Sections
- ▭ AREA 4
- New Construction
- ⚡ Rockpit
- Type F Stream
- Type N Stream
- ▨ Stream Buffer
- ▧ Thinning Optional Area

**EXHIBIT A**

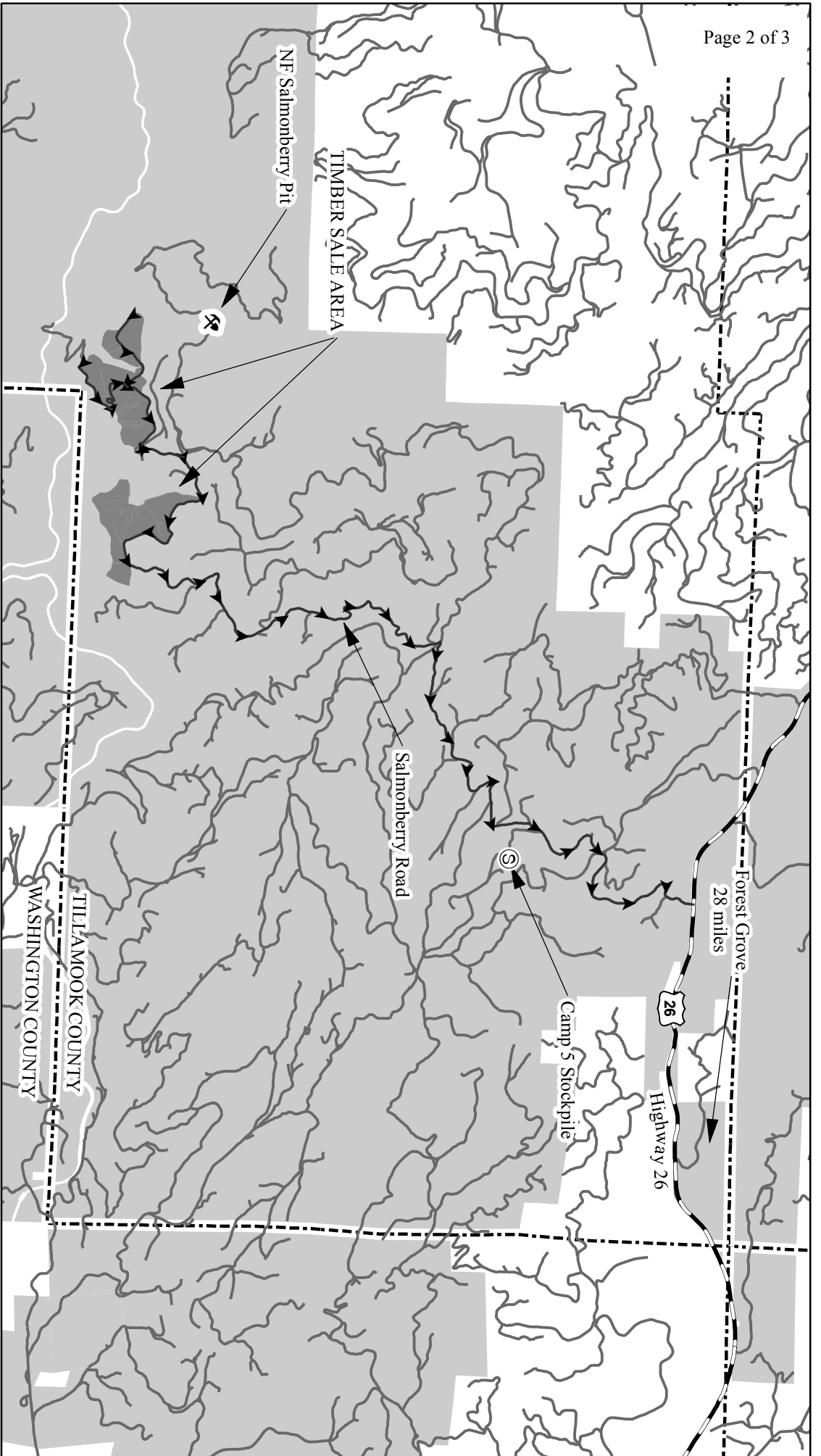
FOR TIMBER SALE CONTRACT # 341-14-11  
 THE BACK NINE  
 PORTIONS OF SECTIONS 29 & 30, T3N, R6W, W.M.  
 & PORTIONS OF SECTION 25, T3N, R7W, W.M.  
 TILLAMOOK COUNTY, OREGON

**APPROXIMATE NET ACRES**

AREA 1	136 ACRES (PC)
AREA 2	38 ACRES (MC)
AREA 3	77 ACRES (PC)
AREA 4	1 ACRES (R/W)
<b>TOTAL</b>	<b>252 ACRES</b>



This product is for informational use and may not be suitable for legal, engineering, or surveying purposes.



**Legend**

- Rockpit
- Rock Stockpile
- Haul Route
- Highways
- Roads
- Timber Sale Area
- County Line
- ODF Ownership

**EXHIBIT A**

VICINITY MAP  
 FOR TIMBER SALE CONTRACT # 341-14-11  
 THE BACK NINE  
 PORTIONS OF SECTIONS 29 & 30, T3N, R6W, W.M.  
 AND PORTIONS OF SECTION 25, T3N, R7W, W.M.  
 TILLAMOOK COUNTY, OREGON

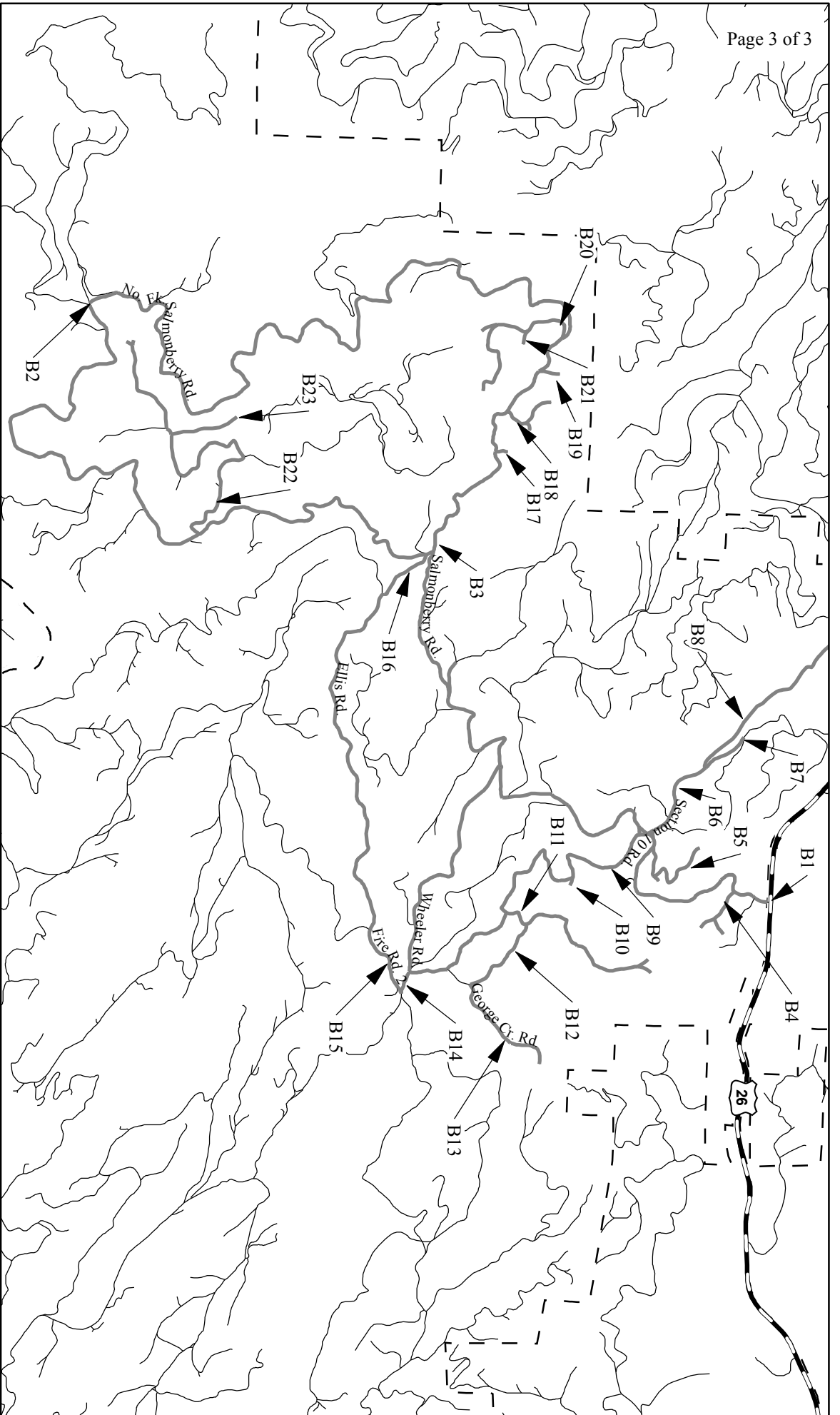
1:63,360

1 in = 1 miles



Forest Grove District GIS  
 November, 2013

This product is for informational use and may not be suitable for legal, engineering, or surveying purposes.

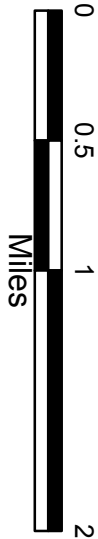


**Legend**

- Designated Road
- Highway
- Roads
- - - ODF Ownership Boundary

**EXHIBIT A**

ROADSIDE VEGETATION CLEARING MAP  
 FOR TIMBER SALE CONTRACT # 341-14-11  
 THE BACK NINE  
 PORTIONS OF SECTIONS 29 & 30, T3N, R6W, W.M.  
 AND PORTIONS OF SECTION 25, T3N, R7W, W.M.  
 TILLAMOOK COUNTY, OREGON



1 inch = 3/4 miles

Forest Grove District GIS  
 November, 2013  
 This product is for informational use and may not be  
 suitable for legal, engineering, or surveying purposes.