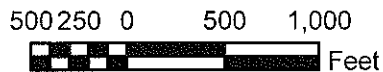


**EXHIBIT "A"**  
 Purdy Slim  
 Timber Sale No. 341-13-96

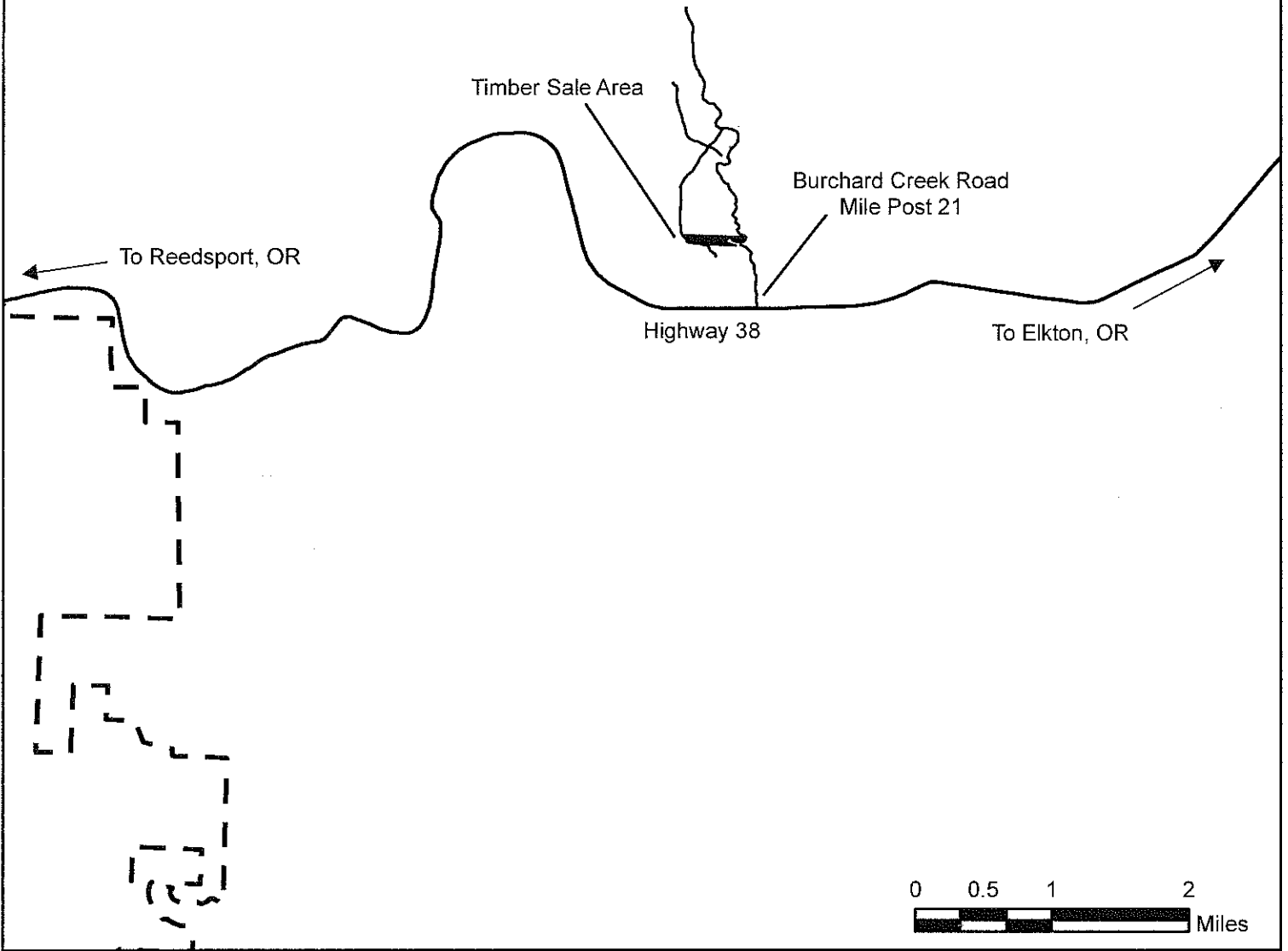




Portions of Section 16  
 T22S, R9W, W.M.  
 Douglas County, OR  
 Regulated Use Area CS-2  
 100% CSL  
 13 Net Harvest Acres



1:12,000

The information shown on Exhibit "A" map(s) are approximate locations. Exact locations of features represented by map symbols will be determined on site and shall depend upon the conditions that exist on site. Activities shall be conducted based upon features determined on site rather than features shown on maps.



|  |                               |
|--|-------------------------------|
|  | Elliott State Forest Boundary |
|  | Timber Sale Boundary          |



**EXHIBIT "A"**  
**VICINITY MAP**

Purdy Slim  
Timber Sale No. 341-13-96

Portions of Section 16  
T22S, R9W, W.M.  
Douglas County, OR  
13 Net Harvest Acres

The information shown on Exhibit "A" map(s) are approximate locations. Exact locations of features represented by map symbols will be determined on site and shall depend upon the conditions that exist on site. Activities shall be conducted based upon features determined on site rather than features shown on maps.