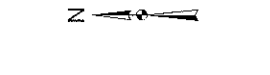


Area	Type of Operation	Gross	Net
1	Modified clearcut	115	88
2	Modified clearcut	118	100
3	Modified clearcut	167	109
4	Right of Way	3	3
<b>Total</b>		<b>403</b>	<b>300</b>

Tillamook District GIS  
02/06/2013

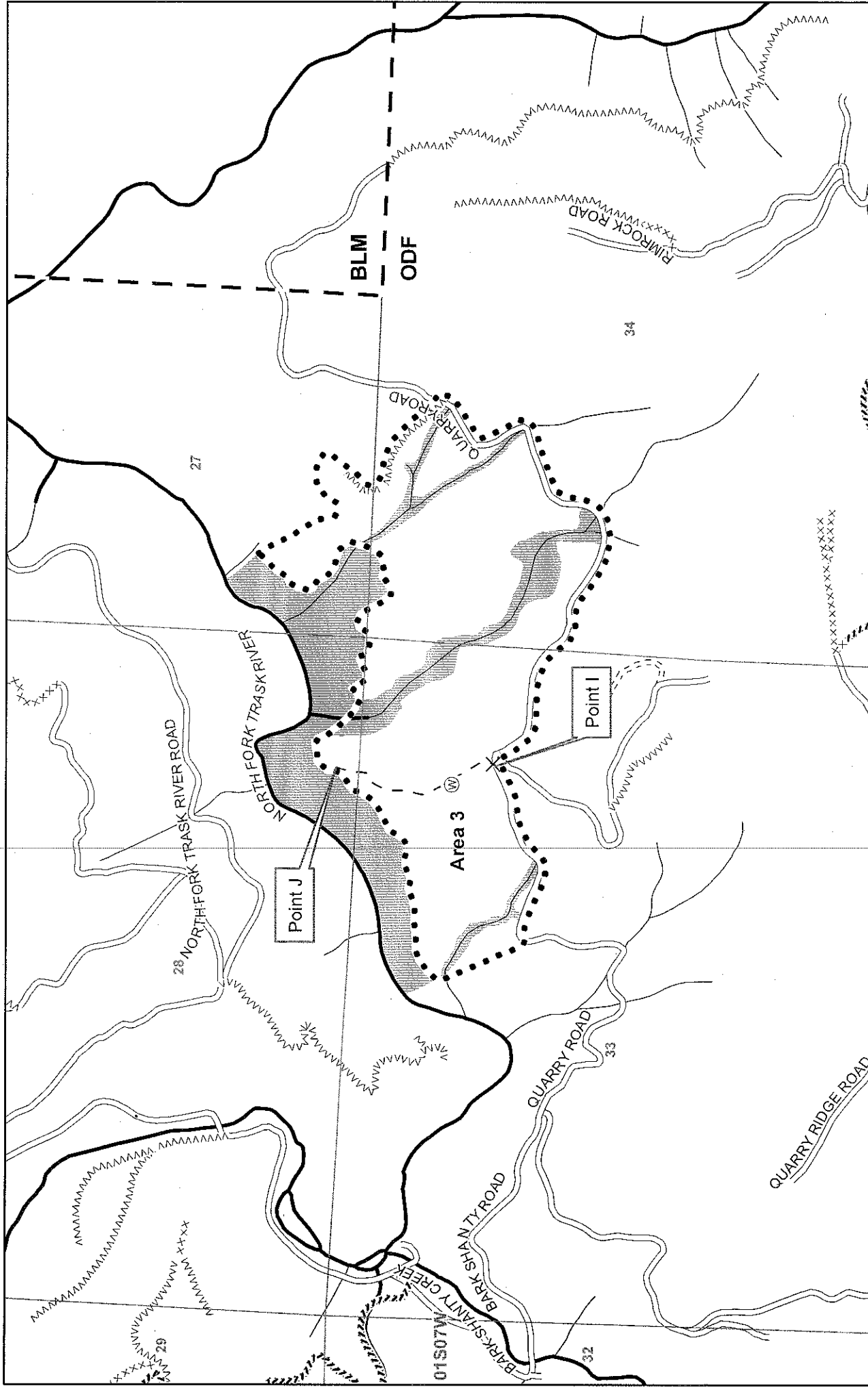
This product is for informational use and may not have been prepared or suitable for legal, engineering, or surveying purposes.



**EXHIBIT A**  
 Timber Sale Contract No. 341-13-89  
**BOB QUARRY**  
 Portions of Sections 20, 21, 27, 28, 29, 33, 34, T1S, R7W, and Section 4, T2S, R7W, W.M., Tillamook County, Oregon

1,000 0 1,000 Feet

- Rock source
- Stock pile
- Waste area
- Bridge
- Gate
- Survey corner
- Domestic water supply intake
- Cultural site
- Buffer
- Green tree retention area
- Area boundary
- Sale boundary
- Ownership boundary
- Perennial Type-F stream
- Perennial Type-N stream
- Block Road/Trail Here
- Install trail filter
- Unsurfaced road
- Surfaced road
- Paved road
- Abandoned road
- Blocked road
- Road construction
- OHV trail
- Non-motorized trail
- Transmission line
- Railroad
- Motorcycle Filter



Type of Area	Operation	Gross Net Acres
1	Modified clearcut	115 88
2	Modified clearcut	118 100
3	Modified clearcut	167 109
4	Right of Way	3 3
<b>Total</b>		<b>403 300</b>

Tillamook District GIS  
02/06/2013

This product is for informational use and may not have been prepared or suitable for legal, engineering, or surveying purposes.

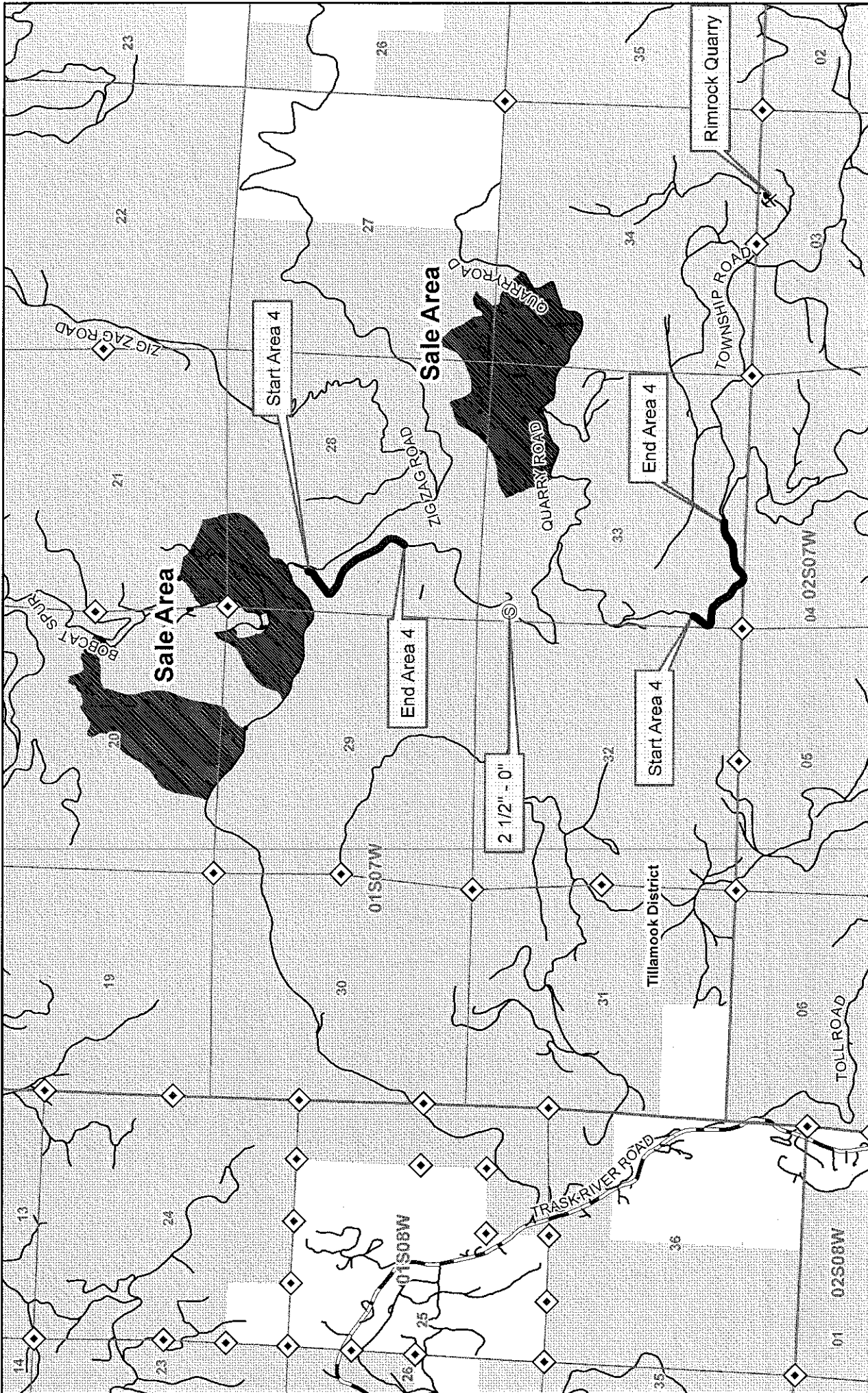
**EXHIBIT A**

Timber Sale Contract No. 341-13-89  
**BOB QUARRY**  
 Portions of Sections 20, 21, 27, 28, 29, 33, 34, T1S, R7W, and Section 4, T2S, R7W, W.M., Tillamook County, Oregon

1,000 0 1,000 Feet

North Arrow

- Rock source
- Stock pile
- Waste area
- Bridge
- Gate
- Survey corner
- Domestic water supply intake
- Cultural site
- Buffer
- Green tree retention area
- Area boundary
- Sale boundary
- Ownership boundary
- Perennial Type-F stream
- Perennial Type-N stream
- Block Road/Trail Here
- Install trail filter
- Unsurfaced road
- Surfaced road
- Paved road
- Abandoned road
- Blocked road
- Road construction
- OHV trail
- Non-motorized trail
- Transmission line
- Railroad



**EXHIBIT A - VICINITY MAP**

Timber Sale Contract No. 341-13-89  
**BOB QUARRY**  
 Portions of Sections 20, 21, 27, 28,  
 29, 33, 34, T1S, R7W, and  
 Section 4, T2S, R7W, W.M.,  
 Tillamook County, Oregon

- Rock source
- Stock pile
- Waste area
- Bridge
- Gate
- Domestic water supply intake
- Major road
- Other road
- Transmission line
- Railroad
- Timber sale
- ODF ownership
- R/W Harvest

Tillamook District GIS  
 02/06/2013  
 This product is for informational use and may not have been prepared or suitable for legal, engineering, or surveying purposes.