

Type of		Acres	
Area	Operation	Gross	Net
1	Modified	68	66

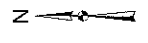


EXHIBIT A
 Timber Sale Contract No. 341-13-088
EAST RANCH
 Portions of Sections 16 and 21,
 T3S, R8W, W.M.,
 Tillamook County, Oregon

1,000 0 1,000 Feet

- | | | | |
|--|------------------------------|--|---------------------|
| | Rock source | | Unsurfaced road |
| | Stock pile | | Surfaced road |
| | Waste area | | Paved road |
| | Bridge | | Abandoned road |
| | Gate | | Blocked road |
| | Survey corner | | Road construction |
| | Domestic water supply intake | | OHV trail |
| | Cultural site | | Non-motorized trail |
| | | | Transmission line |
| | | | Railroad |
| | Buffer | | |
| | Green tree retention area | | |
| | Area boundary | | |
| | Sale boundary | | |
| | Ownership boundary | | |
| | Perennial Type-F stream | | |
| | Perennial Type-N stream | | |

Tillamook District GIS
 11-07-2012
 This product is for informational use and may not have been prepared or suitable for legal, engineering, or surveying purposes.

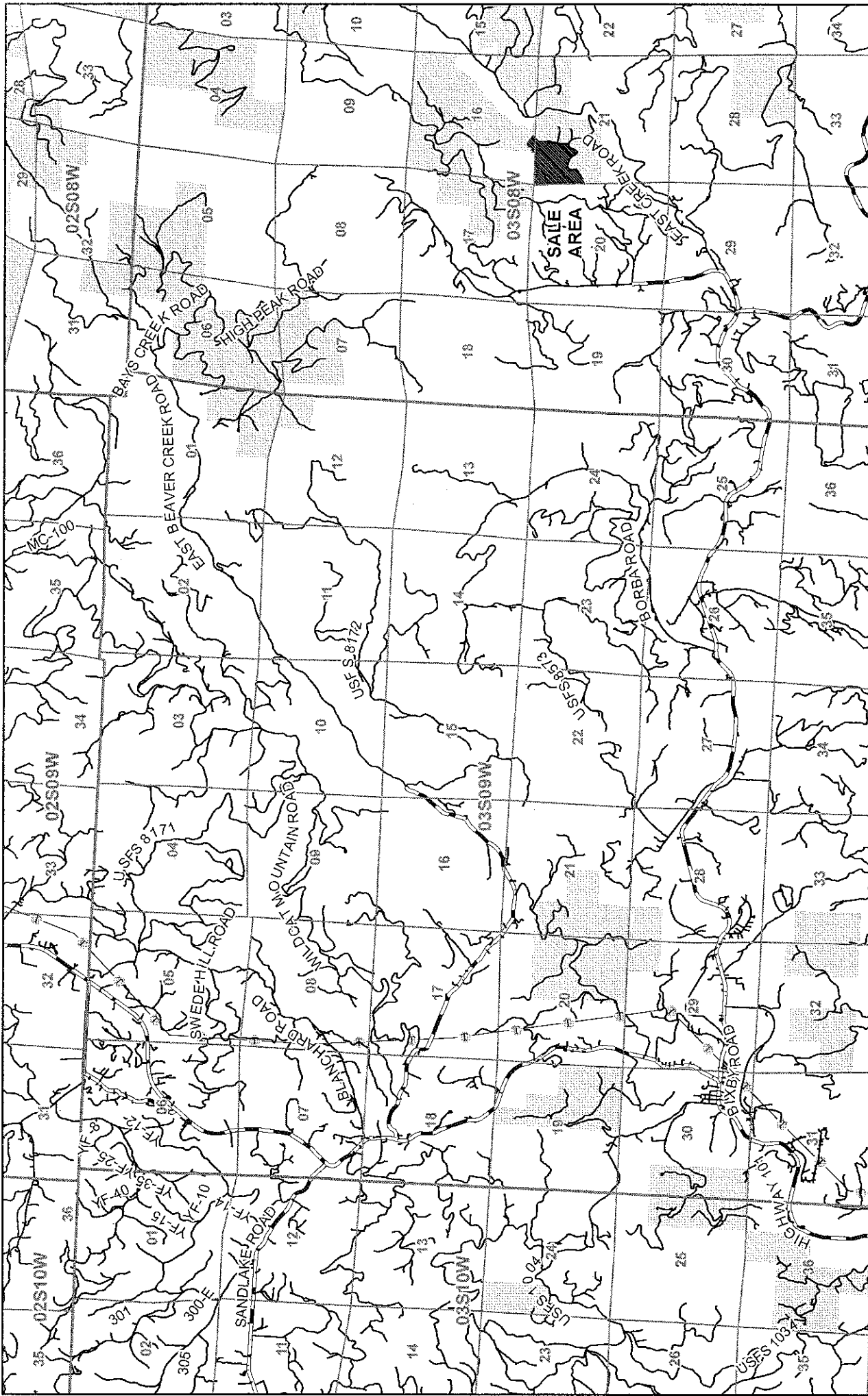



EXHIBIT A - VICINITY MAP

Timber Sale Contract No. 341-13-088

EAST RANCH

Portions of Sections 16 and 21,
T3S, R8W, W.M.,

Tillamook County, Oregon



- Rock source
- Stock pile
- Waste area
- Bridge
- Gate
- Domestic water supply intake
- Major road
- Other road
- Transmission line
- Railroad
- Timber sale
- ODF ownership

Tillamook District GIS
11-07-2012
This product is for informational use and may not have been prepared or suitable for legal, engineering, or surveying purposes.