

LEGEND

- Timber Sale Boundary
- ~~~~~ Stream Buffer Boundary
- Surfaced Road
- Paved Road
- - - Road Construction
- ////// Recreation Trails
- Type-F Stream
- Type-N Stream
- ▨ Stream Buffer
- ▣ Green Tree Retention Area
- Sections

EXHIBIT A

FOR TIMBER SALE CONTRACT #341-13-77
 CODEY CANYON
 PORTIONS OF SECTION 1, T1S, R8W, W.M.,
 PORTIONS OF SECTION 31, T1N, R7W, W.M.,
 AND PORTIONS OF SECTION 6, T1S, R7W, W.M.,
 TILLAMOOK COUNTY, OREGON

Forest Grove District GIS
 January, 2013

This product is for informational use and may not be
 suitable for legal, engineering, or surveying purposes.

1:12,000
 1 inch = 1,000 feet

0 250 500 1,000 1,500 2,000 Feet



APPROXIMATE NET ACRES	
AREA 1	108 ACRES (MC)
TOTAL	108 ACRES

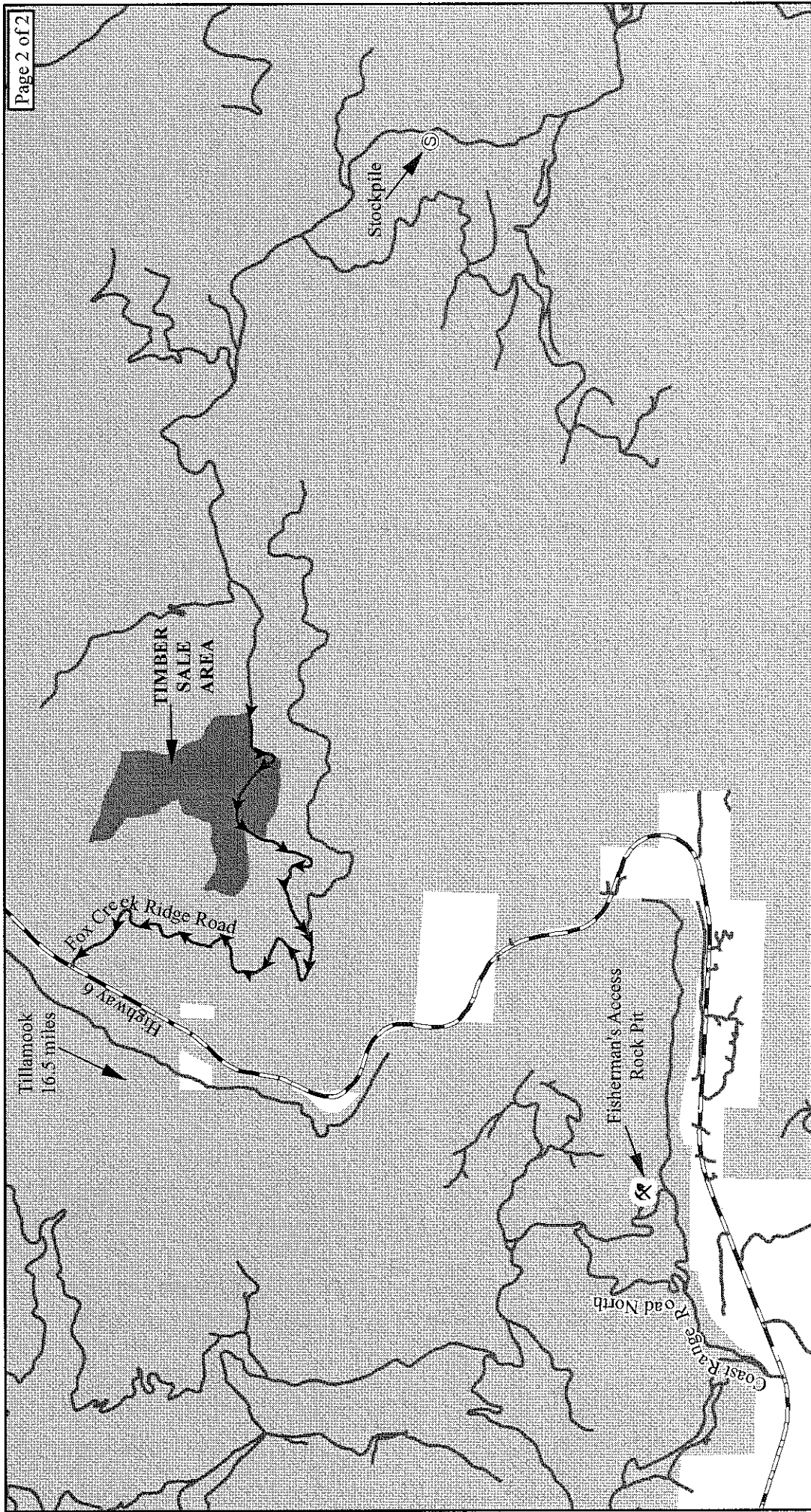
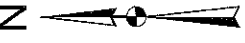







EXHIBIT A

FOR TIMBER SALE CONTRACT #341-13-77
 CODEY CANYON
 PORTIONS OF SECTION 1, T1S, R8W, W.M.,
 PORTIONS OF SECTION 31, T1N, R7W, W.M.,
 AND PORTIONS OF SECTION 6, T1S, R7W, W.M.,
 TILLAMOOK COUNTY, OREGON



LEGEND

-  Timber Sale Area
-  Roads
-  Highways
-  Hauf Route
-  ODF Ownership

Forest Grove District GIS
 January, 2013

This product is for informational use and may not be suitable for legal, engineering, or surveying purposes.

