

Area	Operation	Acres	
		Gross	Net
1	Modified clearcut	103	92
2	Partial cut	177	169
3	Modified clearcut	62	50
4	Modified clearcut	74	67
Total		416	378

Tillamook District GIS
11/09/2012

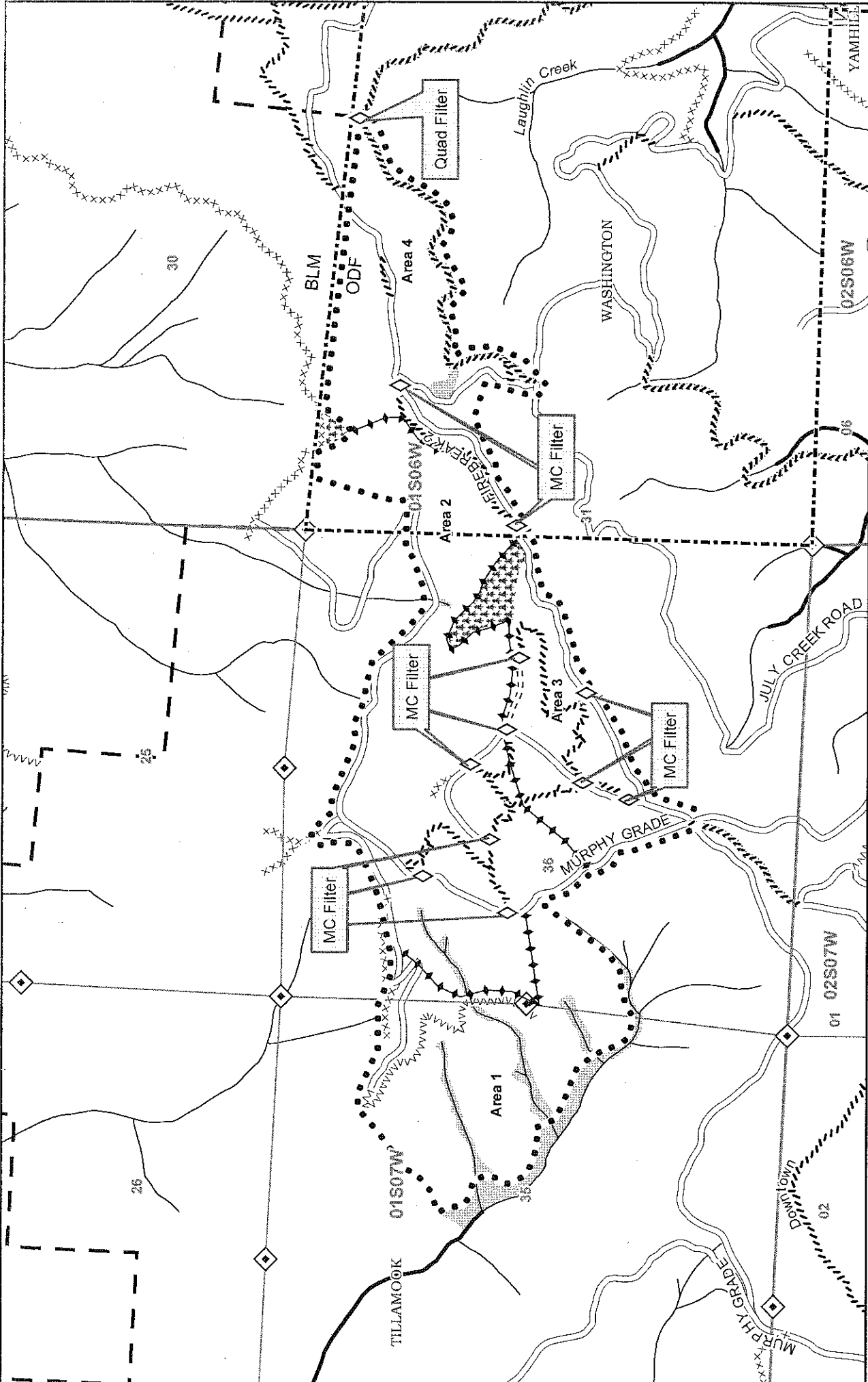
This product is for informational use and may not have been prepared or suitable for legal, engineering, or surveying purposes.



EXHIBIT A
Timber Sale Contract No. 341-13-075
FIREBREAK 2
Portions of Section 31, T1S, R6W, and
Sections 35 and 36, T1S, R7W, W.M.,
Tillamook and Washington Counties, Oregon

1,000 0 1,000 Feet

- Rock source
- Stock pile
- Waste area
- Bridge
- Gate
- Survey corner
- Domestic water supply intake
- Cultural site
- Buffer
- Green tree retention area
- Area boundary
- Sale boundary
- Ownership boundary
- Perennial Type-F stream
- Perennial Type-N stream
- Unsurfaced road
- Surfaced road
- Paved road
- Abandoned road
- Blocked road
- Road construction
- OHV trail
- Non-motorized trail
- Transmission line
- Railroad



- Rock source
- Stock pile
- Waste area
- Bridge
- Gate
- Survey corner
- Domestic water supply intake
- Cultural site
- Buffer
- Green tree retention area
- Area boundary
- Sale boundary
- Ownership boundary
- Perennial Type-F stream
- Perennial Type-N stream
- Trail filter
- Unsurfaced road
- Surfaced road
- Paved road
- Abandoned road
- Blocked road
- Road construction
- OHV trail
- Non-motorized trail
- Transmission line
- Railroad

RECREATION PROJECTS
 Timber Sale Contract No. 341-13-075
FIREBREAK 2
 Portions of Section 31, T1S, R6W, and
 Sections 35 and 36, T1S, R7W, W.M.,
 Tillamook and Washington Counties, Oregon

Area	Operation	Acres	
		Gross	Net
1	Modified clearcut	103	92
2	Partial cut	177	169
3	Modified clearcut	62	50
4	Modified clearcut	74	67
Total		416	378

Tillamook District GIS
 11/08/2012

This product is for informational use and may not have been prepared or suitable for legal, engineering, or surveying purposes.



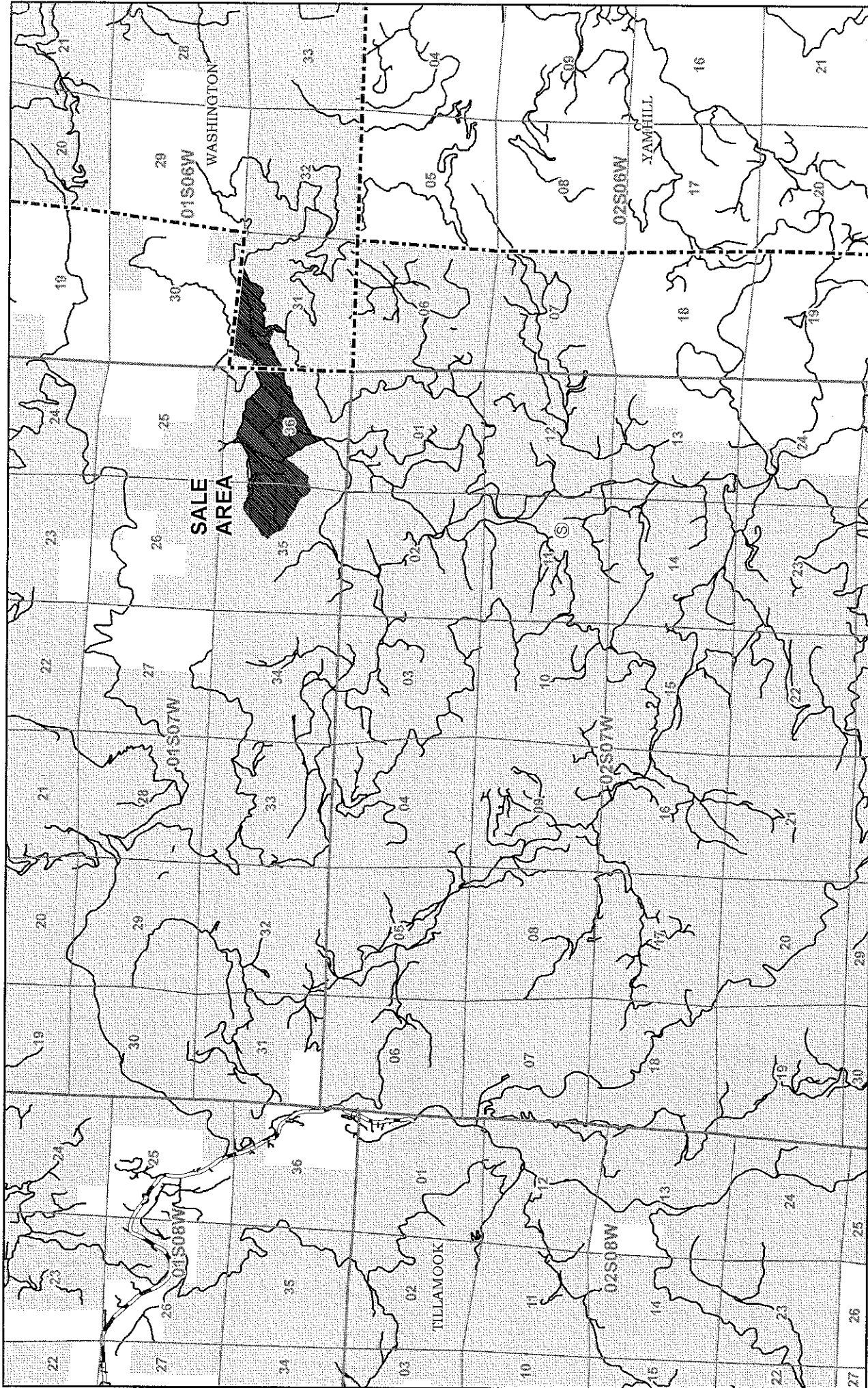



EXHIBIT A - VICINITY MAP

Timber Sale Contract No. 341-13-075

FIREBREAK 2

Portions of Section 31, T1S, R6W, and
Sections 35 and 36, T1S, R7W, W.M.,
Tillamook and Washington Counties, Oregon



- Rock source
- Stock pile
- Waste area
- Bridge
- Gate
- Domestic water supply intake
- Major road
- Other road
- Transmission line
- Railroad
- Timber sale
- ODF ownership
- Brushing required

Tillamook District GIS
11/08/2012

This product is for informational use and may not have been prepared or suitable for legal, engineering, or surveying purposes.