

Area	Type of Operation	Gross Acres	Net Acres
1	Retention cut	36	35
2	Modified clearcut	125	104
3	Modified clearcut	7	6
4	Modified clearcut	9	7
5	Partial cut	65	62
6	Modified clearcut	22	15
7	Retention cut	51	44
8	Retention cut	104	98
Total		419	371

Tillamook District GIS
09-20-2012
This product is for informational use and may not have been prepared or suitable for legal, engineering, or surveying purposes.

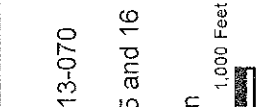
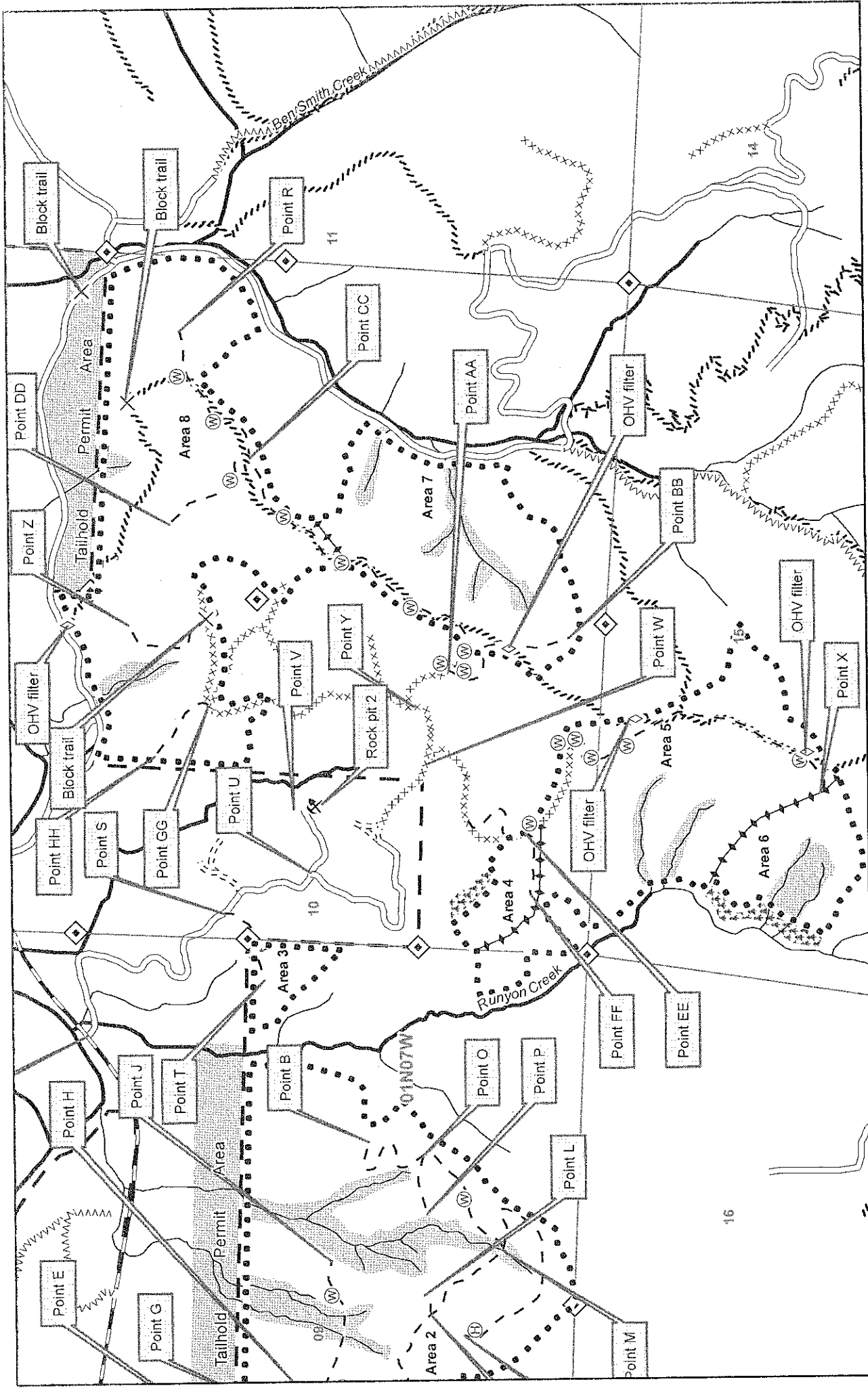


EXHIBIT A
Timber Sale Contract No. 341-13-070
RUNYON EX
Portions of Sections 9, 10, 11, 15 and 16
T1N, R7W, W.M.,
Tillamook County, Oregon

- Rock source
- Stock pile
- Waste area
- Bridge
- Gate
- Survey corner
- Domestic water supply intake
- Cultural site
- Buffer
- Green tree retention area
- Area boundary
- Sale boundary
- Ownership boundary
- Perennial Type-F stream
- Perennial Type-N stream
- Helicopter landing
- Unsurfaced road
- Surfaced road
- Paved road
- Abandoned road
- Blocked road
- Road construction
- OHV trail
- Non-motorized trail
- Transmission line
- Railroad



Area	Type of Operation	Acres
1	Retention cut	36
2	Modified clearcut	125
3	Modified clearcut	7
4	Modified clearcut	9
5	Partial cut	65
6	Modified clearcut	22
7	Retention cut	51
8	Retention cut	104
Total		419

EXHIBIT A
 Timber Sale Contract No. 341-13-070
RUNYON EX
 Portions of Sections 9, 10, 11, 15 and 16
 T1N, R7W, W.M.,
 Tillamook County, Oregon

1,000 0 1,000 Feet

Tillamook District GIS
 06-20-2012
 This product is for informational use and may not have been prepared or suitable for legal, engineering, or surveying purposes.

- Rock source
- Stock pile
- Waste area
- Bridge
- Gate
- Survey corner
- Domestic water supply intake
- Cultural site
- Buffer
- Green tree retention area
- Area boundary
- Sale boundary
- Ownership boundary
- Perennial Type-F stream
- Perennial Type-N stream
- Helicopter landing
- Unsurfaced road
- Surfaced road
- Paved road
- Abandoned road
- Blocked road
- Road construction
- OHV trail
- Non-motorized trail
- Transmission line
- Railroad

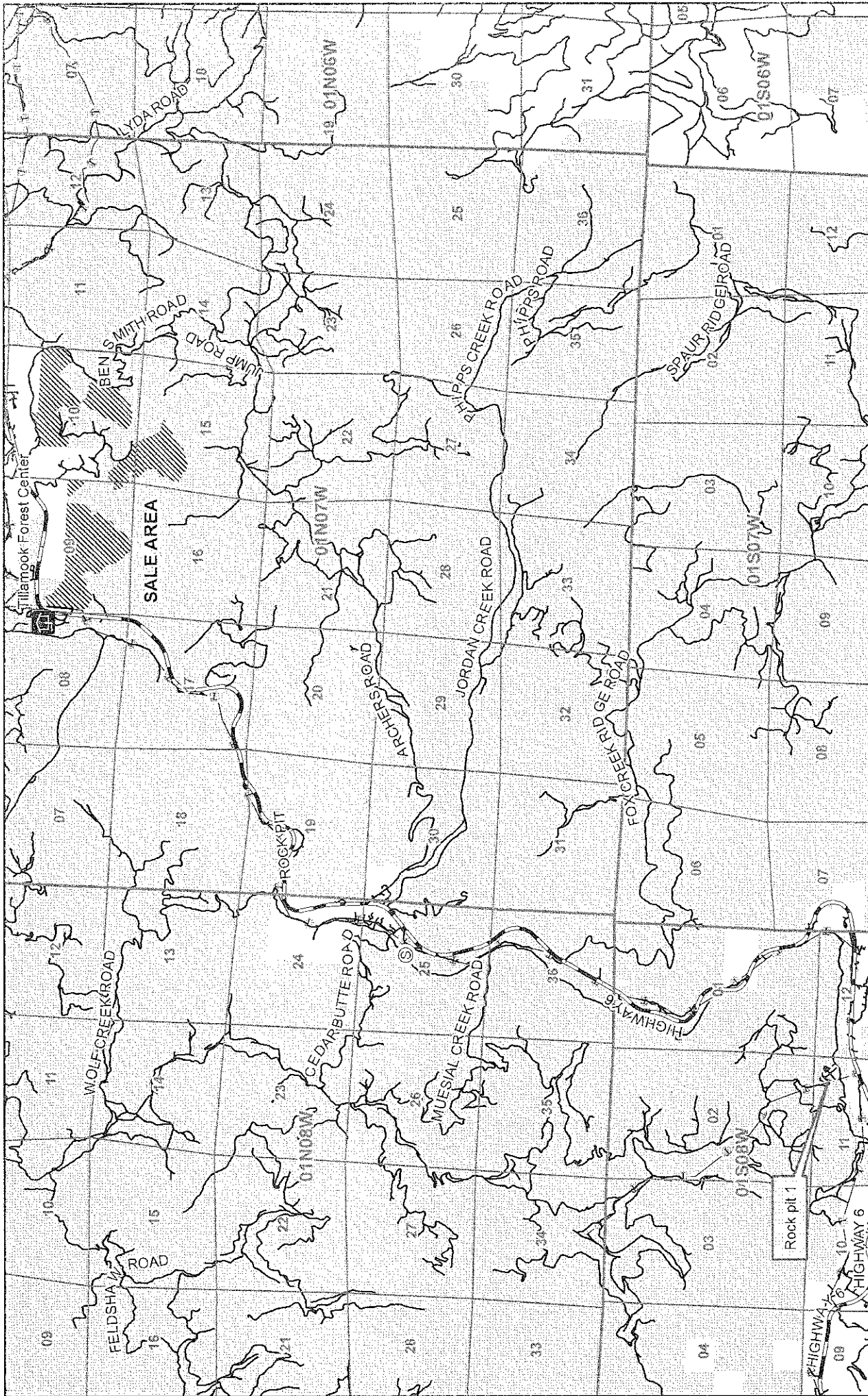
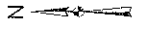


EXHIBIT A - VICINITY MAP
 Timber Sale Contract No. 341-12-069
 RUNYON EX
 Portions of Sections 9, 10 and 15
 T1N, R7W, W.M.,
 Tillamook County, Oregon

- Rock source
- Stock pile
- Waste area
- Bridge
- Gate
- Domestic water supply intake
- Major road
- Other road
- Transmission line
- Railroad
- Timber sale
- ODF ownership



Tillamook District GIS
 07-26-2012
 This product is for informational use and may not have been prepared or suitable for legal, engineering, or surveying purposes.