

Area	Type of Operation	Acres	
		Gross	Net
1	Partial cut	131	123
2	Modified clearcut	102	88
3	Partial cut	38	34
4	Modified clearcut	122	109
Total		393	354

Tillamook District GIS
06-28-2012

This product is for informational use and may not have been prepared or suitable for legal, engineering, or surveying purposes.

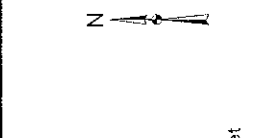
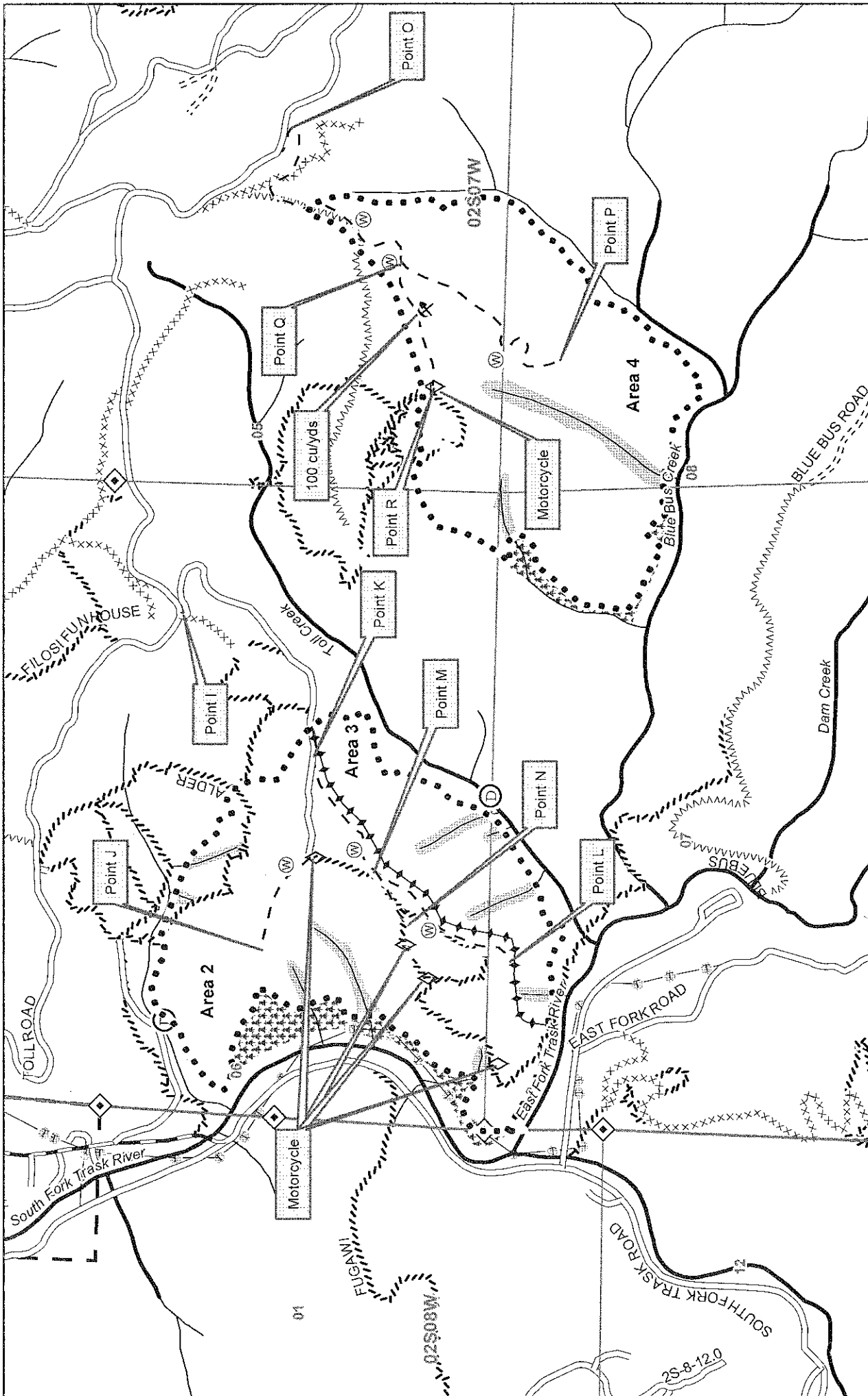


EXHIBIT A
Timber Sale Contract No. 341-13-058
BLUE MONEY
 Portions of Sections 29 and 32, T1S, R7W,
 and Sections 5, 6, 7 and 8, T2S, R7W,
 and Section 1, T2S, R8W, W, W.M.,
 Tillamook County, Oregon

- Rock source
- Stock pile
- Waste area
- Bridge
- Gate
- Survey corner
- Domestic water supply intake
- Cultural site
- Buffer
- Green tree retention area
- Area boundary
- Sale boundary
- Ownership boundary
- Perennial Type-F stream
- Perennial Type-N stream
- OHV filter
- Unsurfaced road
- Paved road
- Abandoned road
- Blocked road
- Road construction
- OHV trail
- Non-motorized trail
- Transmission line
- Railroad



	Rock source		Unsurfaced road
	Stock pile		Surfaced road
	Waste area		Paved road
	Bridge		Abandoned road
	Gate		Blocked road
	Survey corner		Road construction
	Domestic water supply intake		OHV trail
	Cultural site		Non-motorized trail
			Transmission line
			Railroad

	Green tree retention area
	Area boundary
	Sale boundary
	Ownership boundary
	Perennial Type-F stream
	Perennial Type-N stream
	OHV filter

EXHIBIT A
Timber Sale Contract No. 341-13-058
BLUE MONEY
 Portions of Sections 29 and 32, T1S, R7W,
 and Sections 5, 6, 7 and 8, T2S, R7W,
 and Section 1, T2S, R8W, W, W.M.,
 Tillamook County, Oregon

1,000 Feet
 0 1,000

Tillamook District GIS
 06-28-2012

This product is for informational use and may not have been prepared or suitable for legal, engineering, or surveying purposes.

Area	Operation	Acres
1	Partial cut	131 123
2	Modified clearcut	102 88
3	Partial cut	38 34
4	Modified clearcut	122 109
Total		393 354

Tillamook District GIS
06-28-2012
This product is for informational use and may not have been prepared or suitable for legal, engineering, or surveying purposes.

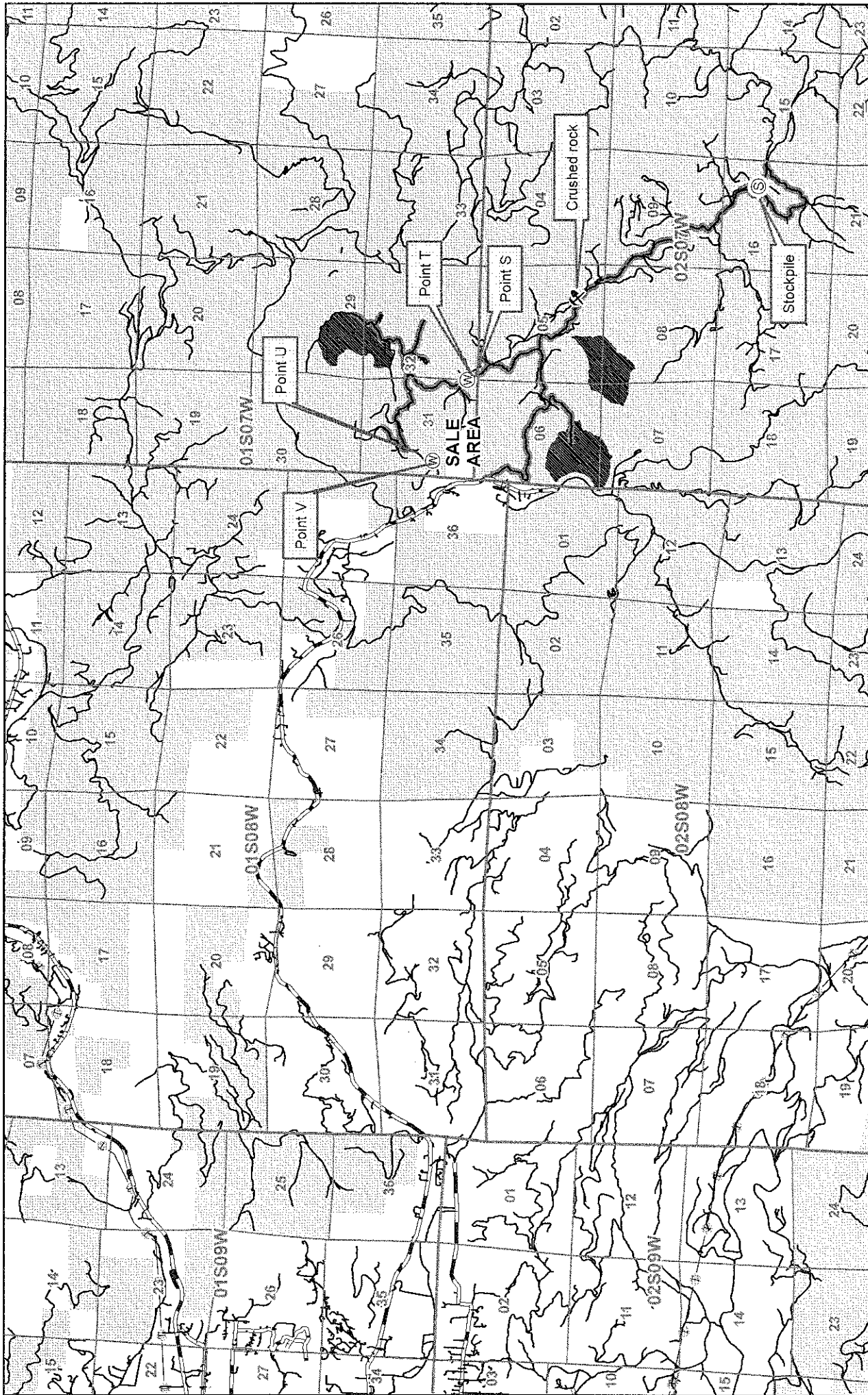


EXHIBIT A - VICINITY MAP

Timber Sale Contract No. 341-13-058

BLUE MONEY

Portions of Sections 29 and 32, T1S, R7W,
and Sections 5, 6, 7 and 8, T2S, R7W,
and Section 1, T2S, R8W, W, W.M.,
Tillamook County, Oregon

1 Miles



- Rock source
- Stock pile
- Waste area
- Bridge
- Gate
- Domestic water supply intake
- Major road
- Other road
- Transmission line
- Railroad
- Timber sale
- ODF ownership
- Brushing required