

Legend

- Power Line
- Timber Sale Boundary
- Green Tree Retention Area
- Gate

Roads

- Highway
- Paved road
- Surfaced road
- ODF Ownership

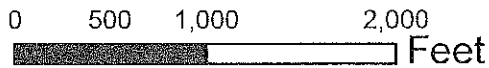
Streams

- Fish
- Nonfish
- Posted Stream Buffer

Exhibit "A"

OF TIMBER SALE CONTRACT NO. 341-13-044
 EAST SALT
 PORTIONS OF SECTION 2, T18S, R7W, W.M.
 LANE COUNTY, OREGON

Contours = 20'



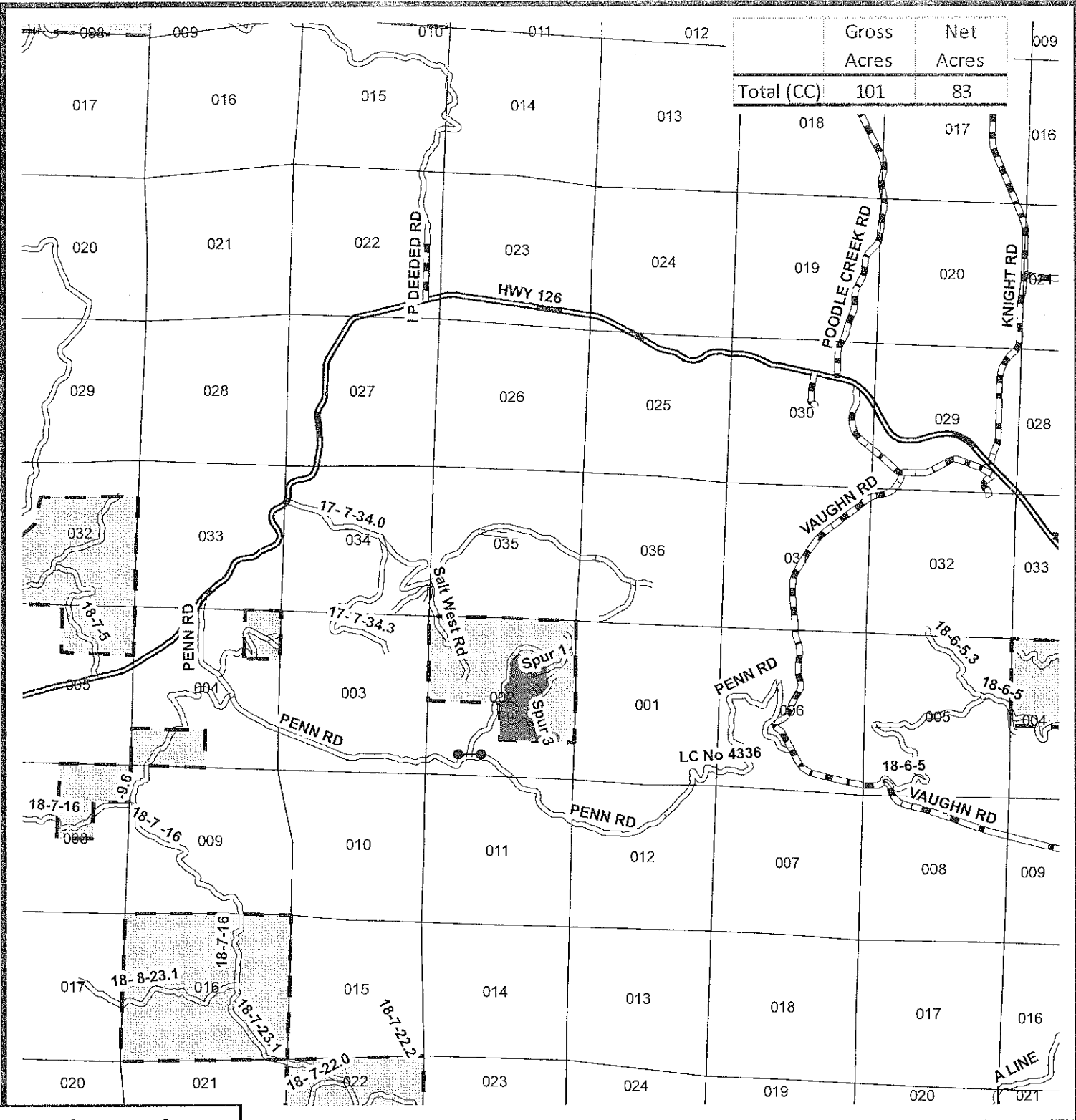
1 inch = 1,000 feet

This product is for informational use and may not have been prepared for or be suitable for legal, engineering or surveying purposes. Users of this information should review or consult the primary data and information sources to ascertain the usability of this information.

	Gross Acres	Net Acres
Total (CC)	101	83



"STEWARDSHIP IN FORESTRY"




Legend

- Gate
- Roads**
- ==== Highway
- ▬ Paved road
- ▬ Surfaced road
- Timber Sale Area
- ▨ ODF Ownership

Exhibit A East Salt Vicinity Map

OF TIMBER SALE CONTRACT NO. 341-13-044
PORTIONS OF SECTION 2, T18S, R7W, W.M.
LANE COUNTY, OREGON



1 inch = 5,000 feet



"STEWARDSHIP IN FORESTRY"

This product is for informational use and may not have been prepared for or be suitable for legal, engineering or surveying purposes. Users of this information should review or consult the primary data and information sources to ascertain the usability of this information.