

Legend

- Timber Sale Boundary
- Roads
- - - New Construction
- Fish Stream
- Nonfish Stream
- Stream Buffer Boundary
- Stream Buffer
- ODF Property Boundary
- Sections
- Ⓣ Truck Turnaround
- Ⓦ Waste Area No. 1
- Gate

EXHIBIT A

FOR TIMBER SALE CONTRACT # 341-13-31
CHILLY WILLY
PORTIONS OF SECTION 16, T1S, R6W, W.M.
WASHINGTON COUNTY, OREGON

Forest Grove District GIS
May, 2012

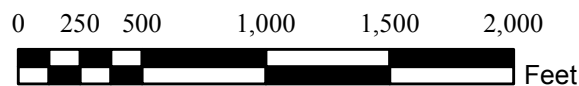
This product is for informational use and may not be
suitable for legal, engineering, or surveying purposes.

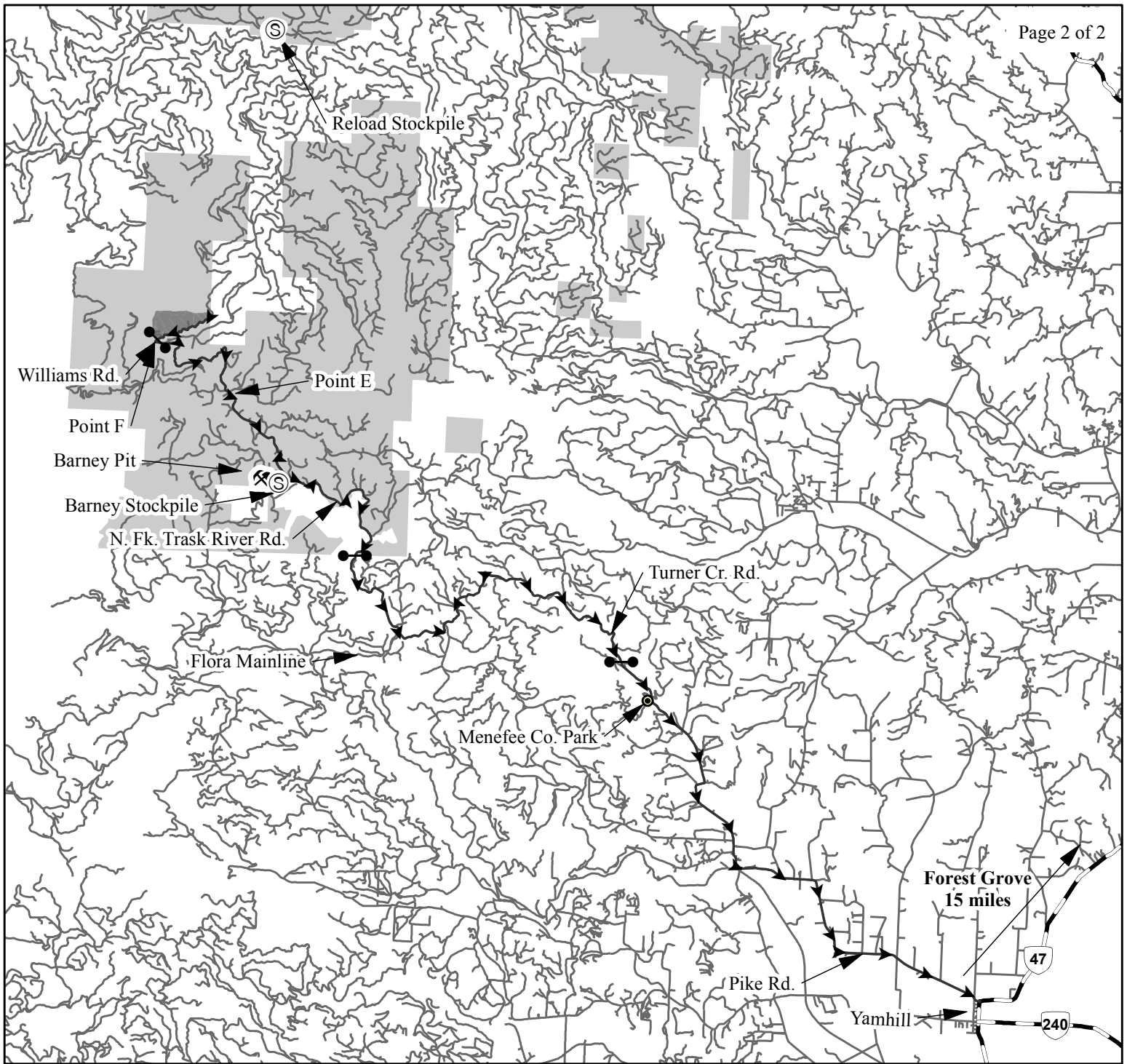


1:12,000

1 inch = 1,000 feet

APPROXIMATE NET ACRES = 109 (MC)





Legend









-  Timber Sale Area
-  Haul Route
-  Roads
-  Highways
-  ODF Ownership
-  Gates
-  Quarry
-  Rock Stockpile

EXHIBIT A

VICINITY MAP
FOR TIMBER SALE CONTRACT # 341-13-31
CHILLY WILLY
PORTIONS OF SECTION 16, T1S, R6W, W.M.
WASHINGTON COUNTY, OREGON

Forest Grove District GIS
May, 2012

This product is for informational use and may not be
suitable for legal, engineering, or surveying purposes.

1:126,720
1 inch = 2 miles

